

+NOTICE!!

These documents have been scanned!

Do not place un-scanned documents beneath this notice!

Do not remove this notice from this file!

GPO Jacket No. 560-102
Print Order 61549
Rise Business Services, LLC
Job=AZ15 9/17/2019



Box Number= AZ15253



Claim Begin-End: AMC062735-AMC062796

1 Initial Receipt



AZ15253-2

AMC062735-AMC062882

**NO
DOCUMENTS
FOUND**

NO DOCUMENTS FOUND
NO DOCUMENTS FOUND

NOTICE!!

These documents have been scanned!

Do not place un-scanned documents beneath this notice!

Do not remove this notice from this file!

GPO Jacket No. 560-102
Print Order 61549
Rise Business Services, LLC
Job=AZ15 9/17/2019



Box Number= AZ15253



Claim Begin-End: AMC062735-AMC062796

2 Correspondence




AZ15253-2

AMC062735-AMC062882



United States Department of the Interior



BUREAU OF LAND MANAGEMENT
ARIZONA STATE OFFICE
3707 N. 7TH STREET
P.O. BOX 16563
PHOENIX, ARIZONA 85011

IN REPLY REFER TO:
3800 (921) DDM
A MC 27423
35995
62735

CERTIFIED MAIL - RETURN RECEIPT REQUESTED

May 5, 1994

DECISION

Mining Claimant(s)	:	Mining Claim(s),
as Shown on the	:	Mill Site(s) and Tunnel
Enclosed Sheet(s)	:	Site(s) as Shown on the
		Enclosed Sheet(s)

MINING CLAIMS, MILL SITES AND TUNNEL SITES DECLARED ABANDONED

Public Law 102-381, 106 Stat 1374, dated October 5, 1992, and the regulations implemented July 15, 1993, 43 CFR §3833.1-5, "Rental Fees" prescribe, unless otherwise exempted, that \$100 rental for assessment year 1992-1993, and \$100 rental for assessment year 1993-1994, must be paid to the Bureau of Land Management (BLM) for each mining claim, mill site, and tunnel site on or before August 31, 1993. Failure to pay the rental fee by that date shall conclusively constitute an abandonment of the mining claim, mill site, or tunnel site, which shall be void.

The BLM records do not show receipt of payment for the mining claim(s), mill site(s), and tunnel site(s) listed on the enclosed sheet(s) on or before August 31, 1993.

If the rental fee was timely paid to the BLM for 1993 and 1994, please furnish a copy of the BLM receipt for payment and the document listing the claims and serial numbers for which payment was made to the BLM, Arizona State Office. The receipt and proof must be dated and/or time stamped by the BLM on or before August 31, 1993.

The proof of payment must show that the required amount was remitted and was received by the BLM on or before August 31, 1993, or it will not be accepted. The evidence must be received in this office no later than 30 days from receipt of this decision. If the proof is not furnished during the 30-day period, the mining claim(s), mill site(s), and tunnel site(s) will be removed from the BLM records as abandoned and void.

If additional information is required, please call (602) 650-0518.

Mary Jo Yoas
Chief, Branch of Lands
and Minerals Operations

Enclosure(s)

Is your RETURN ADDRESS completed on the reverse side?

SENDER:

- Complete items 1 and/or 2 for additional services.
- Complete items 3, and 4a & b.
- Print your name and address on the reverse of this form so that we can return this card to you.
- Attach this form to the front of the mailpiece, or on the back if space does not permit.
- Write "Return Receipt Requested" on the mailpiece below the article number.
- The Return Receipt will show to whom the article was delivered and the date delivered.

I also wish to receive following services (for an fee):

1. Addressee's Address
2. Restricted Delivery

Consult postmaster for fee.

3. Article Addressed to:
 Lawyers Title Of AR
 450 W Paseo Redondo
 Tucson AZ 85705

4a. Article Number

764616

4b. Service Type

- Registered Insured
 Certified COD
 Express Mail Return Receipt for Merchandise

Abandonment A MC 62735; 95314
 (921-DDM)

7. Date of Delivery

5-5-94

5. Signature (Addressee)

na



8. Addressee's Address (Only if requested and fee is paid)

6. Signature (Agent)

Thank you for using Return Receipt Service.

U STATES POSTAL SERVICE

Official Business



PENALTY FOR PRIVATE
USE TO AVOID PAYMENT
OF POSTAGE, \$300



Print your name, address and ZIP Code here

Bureau of Land Management
Arizona State Office (922)
P. O. Box 16563
Phoenix, Arizona 85011

Is your RETURN ADDRESS completed on the reverse side?

SENDER:

- Complete items 1 2 for additional services.
- Complete items 3, a & b.
- Print your name and address on the reverse of this form so that we can return this card to you.
- Attach this form to the front of the mailpiece, or on the back if space does not permit.
- Write "Return Receipt Requested" on the mailpiece below the article number.
- The Return Receipt will show to whom the article was delivered and the date delivered.

I also wish to receive the following services (for an extra fee):

1. Addressee's Address
2. Restricted Delivery

Consult postmaster for fee.

3. Article Addressed to:
 Lawyers Title Of AR
 450 W Paseo Redondo
 Tucson AZ 85705

4a. Article Number

764618

4b. Service Type

- Registered Insured
 Certified COD
 Express Mail Return Receipt for Merchandise

Abandonment 62735; 95314 (921-DDM)

7. Date of Delivery

5-9-94

5. Signature (Addressee)


6. Signature (Agent)

8. Addressee's Address (Only if requested and fee is paid)

Thank you for using Return Receipt Service.

UNITED STATES POSTAL SERVICE

Official Business



PENALTY FOR PRIVATE
USE TO AVOID PAYMENT
OF POSTAGE, \$300



Print your name, address and ZIP Code here

Bureau of Land Management
Arizona State Office (922)
P. O. Box 16563
Phoenix, Arizona 85011

LEAD OWNER

LAWYERS TITLE OF AR
450 W PASEO REDONDO
TUCSON AZ 85705

CO-OWNERS
NONE

ARIZONA LEAD FILE NUMBER - 62735

CASE TYPE	SERIAL NUMBER	CLAIM NAME	LAST ASSMT.	CASE TYPE	SERIAL NUMBER	CLAIM NAME	LAST ASSMT.
LD	62740	HILLSBOROUGH	1992	LD	62741	INDIAN RIVER	1992
LD	62742	JACKSON	1992	LD	62743	KISSIMMEE	1992
LD	62747	OKEECHOBEE	1992	LD	62748	PUTNAM	1992
LD	62749	POLK	1992	LD	62750	ORANGE	1992
LD	62751	VOLUSIA	1992	LD	62752	ESCAMBIA	1992
LD	62754	SEMINOLE	1992	LD	62755	LEE	1992
LD	62756	PALM	1992	LD	62757	WAKULLA	1992
LD	62758	BREVARD	1992	LD	62759	GADSDEN	1992
LD	62760	PASCO	1992	LD	62761	HENDRY	1992
LD	62762	AUSTIN	1992	LD	62763	AUBURN	1992
LD	62764	MARION	1992	LD	62765	UNION	1992
LD	62779	ANNIE NO 1	1992	LD	62780	ANNIE NO 2	1992
LD	62781	CORNER STONE	1992	LD	62782	CORNER STONE NO 1	1992
LD	62783	CORNER STONE NO 3	1992	LD	62794	HENDRY NO 2	1992
LD	62795	UNION NO 2	1992	LD	95314	ORANGE NO 2A	1992

62740 - 62743
 62747 - 62752
 62754 - 62765
 62779 - 62783
 62795
 62794

ENTERED IN COMPUTER
 5-2-94 SKR

Closed 8/31/93 LJM



United States Department of the Interior

BUREAU OF LAND MANAGEMENT
ARIZONA STATE OFFICE
3707 N. 7TH STREET
P.O. BOX 16563
PHOENIX, ARIZONA 85011



IN REPLY REFER TO:
3800 (921) DDM
A MC 62735
95314

CERTIFIED MAIL - RETURN RECEIPT REQUESTED May 5, 1994

DECISION

Mining Claimant(s) : Mining Claim(s),
as Shown on the : Mill Site(s) and Tunnel
Enclosed Sheet(s) : Site(s) as Shown on the
Enclosed Sheet(s)

MINING CLAIMS, MILL SITES AND TUNNEL SITES DECLARED ABANDONED

Public Law 102-381, 106 Stat 1374, dated October 5, 1992, and the regulations implemented July 15, 1993, 43 CFR §3833.1-5, "Rental Fees" prescribe, unless otherwise exempted, that \$100 rental for assessment year 1992-1993, and \$100 rental for assessment year 1993-1994, must be paid to the Bureau of Land Management (BLM) for each mining claim, mill site, and tunnel site on or before August 31, 1993. Failure to pay the rental fee by that date shall conclusively constitute an abandonment of the mining claim, mill site, or tunnel site, which shall be void.

The BLM records do not show receipt of payment for the mining claim(s), mill site(s), and tunnel site(s) listed on the enclosed sheet(s) on or before August 31, 1993.

If the rental fee was timely paid to the BLM for 1993 and 1994, please furnish a copy of the BLM receipt for payment and the document listing the claims and serial numbers for which payment was made to the BLM, Arizona State Office. The receipt and proof must be dated and/or time stamped by the BLM on or before August 31, 1993.

The proof of payment must show that the required amount was remitted and was received by the BLM on or before August 31, 1993, or it will not be accepted. The evidence must be received in this office no later than 30 days from receipt of this decision. If the proof is not furnished during the 30-day period, the mining claim(s), mill site(s), and tunnel site(s) will be removed from the BLM records as abandoned and void.

If additional information is required, please call (602) 650-0518.

Mary Jo Yoas

Mary Jo Yoas
Chief, Branch of Lands
and Minerals Operations

Enclosure(s)

LEAD OWNER

SAHUARITA MINING LTD
5323 N CAMINO REAL
TUCSON AZ 85718

(Handwritten mark)

CO-OWNERS

NOLEN DENNIS E
NOLEN TERRY J

ARIZONA

LEAD FILE NUMBER - 27423

CASE TYPE	SERIAL NUMBER	CLAIM NAME	LAST ASSMT.	CASE TYPE	SERIAL NUMBER	CLAIM NAME	LAST ASSMT.
LD	27443	ELK 27 A	1992	LD	27444	ELK 28 A	1992
LD	27445	ELK 29	1992	LD	27446	ELK 30	1992
LD	27447	ELK 31	1992	LD	27449	ELK 33	1992
LD	27450	ELK 34	1992	LD	27503	ELK 108	1992
LD	27504	ELK 109	1992	LD	27505	ELK 110	1992
LD	27506	ELK 111	1992	LD	27507	ELK 112	1992
LD	27508	ELK 115	1992	LD	27534	DOE 2	1992
LD	27535	DOE 3	1992	LD	27536	DOE 4	1992
LD	27565	DOE 33	1992	LD	27566	DOE 34	1992

LD	35995	ELK 49	1992				
LD	35996	ELK 50	1992	LD	35997	ELK 51	1992
LD	35998	ELK 52	1992	LD	35999	ELK 53	1992
LD	36000	ELK 54	1992	LD	36001	ELK 55	1992
LD	36002	ELK 56	1992	LD	36003	ELK 57	1992
LD	36004	ELK 58	1992	LD	36006	ELK 60	1992
LD	36007	ELK 61	1992	LD	36008	ELK 62	1992
LD	36009	ELK 63	1992	LD	36010	ELK 64	1992
LD	36011	ELK 65	1992	LD	36012	ELK 66	1992
LD	36013	ELK 67	1992	LD	36014	ELK 68	1992
LD	36015	ELK 69	1992	LD	36016	ELK 113	1992
LD	36017	ELK 114	1992	LD	36018	BUZZARD NO 2	1992
LD	36019	BUZZARD NO 3	1992	LD	36020	BUZZARD NO 4	1992
LD	36023	SHADOW #2	1992	LD	36024	SHADOW #3	1992

62735

LD	62736	DADE	1992	LD	62737	EUSTIS	1992
LD	62738	FLAGLER	1992	LD	62739	GLADES	1992
LD	62753	LEON	1992	LD	62767	IRISH	1992
LD	62768	DUZY	1992	LD	62775	ALEXANDER	1992
LD	62790	MARLA	1992	LD	62791	MARLA NO 2	1992
LD	62792	MARLA NO 3	1992	LD	62796	MARLA NO 4	1992
LD	62745	MANATEE	1992	LD	62746	NASSAU	1992

*62736 - 62739
62745 - 62746
62753*

*62767 - 62768 62796
62775
62790 - 62792*

ENTERED IN COMPUTER

Closed 8/31/93 DM 5-2-94 Serna

Is your RETURN ADDRESS completed on the reverse side?

SENDER:

- Complete items 1 and/or 2 for additional services.
- Complete items 3, and 4a & b.
- Print your name and address on the reverse of this form so that we can return this card to you.
- Attach this form to the front of the mailpiece, or on the back if space does not permit.
- Write "Return Receipt Requested" on the mailpiece below the article number.
- The Return Receipt will show to whom the article was delivered and the date delivered.

I also wish to receive the following services (for an extra fee):

1. Addressee's Address
2. Restricted Delivery

Consult postmaster for fee.


3. Article Addressed to:
 Sahuarita Mining Ltd
 5323 N Camino Real
 Tucson AZ 85718

4a. Article Number
 764615

- 4b. Service Type
- Registered Insured
 - Certified COD
 - Express Mail Return Receipt for Merchandise

Abandonment A. MC 27423; 35995;
 62735 (921-DDM)

7. Date of Delivery
 7 May 94

5. Signature (Addressee)


8. Addressee's Address (Only if requested and fee is paid)

6. Signature (Agent)

Thank you for using Return Receipt Service.

PS Form 3811, December 1991

★U.S. GPO: 1992-323-402

DOMESTIC RETURN RECEIPT

NOTICE!!

These documents have been scanned!

Do not place un-scanned documents beneath this notice!

Do not remove this notice from this file!

GPO Jacket No. 560-102
Print Order 61549
Rise Business Services, LLC
Job=AZ15 9/17/2019



Box Number= AZ15253



Claim Begin-End: AMC062735-AMC062796

3 Transfers



AZ15253-2

AMC062735-AMC062882

RECORDED BY: RBJ
DEPUTY RECORDER
2234 RD17



DOCKET: 9241
PAGE: 1738
NO. OF PAGES: 5
SEQUENCE: 92030182
03/06/92
QCDEED 16:09:00

W
DECONCINI, MCDONALD
WILL PICK UP

TUCSON AZ 85701
Tucson, Arizona 85716-5303

PICKUP
AMOUNT PAID \$ 6.00

2194

RECEIVED
B.L.M. AZ STATE OFFICE 27423

Exempt per A.R.S. § 42-1614.A.6

MAR 16 1992 35995

QUITCLAIM DEED

9:00 A.M.
PHOENIX, ARIZONA 62735

4

HELVETIA LAND & CATTLE COMPANY, an Arizona corporation, the "Grantor," for and in consideration of Ten Dollars (\$10.00) and other valuable considerations, does hereby quitclaim to DENNIS E. NOLEN and TERRY J. NOLEN, husband and wife, whose address is HC 70, Box 4610, Sahuarita, AZ 85629, the "Grantee," an undivided sixty percent (60%) interest in and to those certain unpatented mining claims of Grantor situated in the Helvetia Mining District, Pima County, Arizona, the names of which and the place of record of the location notices thereof in the official records of Pima County and the authorized office of the Bureau of Land Management are as set forth in Exhibit A attached hereto and incorporated herein by this reference. The Grantor represents that the interest conveyed hereby constitutes the entire right, title and interest of the Grantor in the unpatented mining claims, the remaining forty percent (40%) interest being vested in Sahuarita Mining 1986, Ltd., a Colorado limited partnership.

SUBJECT TO:

1. Current taxes, if any;
2. Paramount title of the United States;
3. All existing roads, rights-of-way and easements of record in the office of the recorder of Pima County, Arizona, and the Arizona State Office of the Bureau of Land

ENTERED IN COMPUTER

3-24-92

4

Management;	35995-36020	62766-62778
2205-2210 ✓	36022-36024	62784
27443-27450 ✓	62735-62739	62788-62792
27503-27508 ✓	62744-62746	62796
27533-27536 ✓	62753	9241
27565, 27566 ✓		1738

5

4. All leases, permits, approvals and other rights heretofore or hereafter granted by the United States in its administration of its paramount title;
5. The effect of conflicts and overlaps (if any) between the above-described mining claims and adjoining mining claims owned by third parties;
6. The rights, titles and interests of the surface patentees, their successors and assigns; and
7. Exceptions and reservations contained in the surface patents issued by the United States.

DATED this 6 day of March, 1992.

HELVETIA LAND & CATTLE COMPANY

By *Dennis E. Nolen*
 Dennis E. Nolen, President

STATE OF ARIZONA)
)
 County of Pima) ss.

The foregoing document was acknowledged before me this 5th day of March, 1992, by Dennis K. Nolen, the President of Helvetia Land & Cattle Company, an Arizona corporation, for and on behalf of the corporation.

My commission expires:
June 7, 1992

[Signature]
 Notary Public

RECEIVED
 B.L.M. AZ STATE OFFICE

MAR 16 1992
 9:00 A.M.
 PHOENIX, ARIZONA

MAR 16 1992

9:00 A.M.
PHOENIX, ARIZONA

EXHIBIT A

The possessory ownership conveyed hereby is an undivided sixty percent (60%) interest in eighty-four (84) unpatented lode mining claims situated in Township 18 South, Range 15 East, G&SRM, in the Helvetia Mining District of Pima County, Arizona, the location notices and latest amended location notices, if any, of which are recorded in the official records of Pima County, Arizona, and the authorized office of the Bureau of Land Management as follows:

<u>Name of Claim</u>	<u>Pima Cty Rclds</u>		<u>Sec.</u>	<u>BLM Serial #</u>
	<u>Book</u>	<u>Page</u>		<u>A MC</u>
WALTHUM	942	87		2205 .
Amended	5436	812	22	
FLAT TOP	913	600		2206 .
Amended	5436	813	15	
ROUND TOP	914	1		2207 .
Amended	5436	814	15	
THE AXE	287	258		2208 .
Amended	5436	815	14	
SUZY	934	536		2209 ✓
Amended	5436	816	22	
ALACHUA	916	549		2210
Amended	5436	817	22	✓
ELK 27 A	3423	187	11	27443 .
ELK 28 A	3423	188	11	27444 .
ELK 29	3368	604	11	27445 .
ELK 30	3368	605	11	27446 .
ELK 31	3368	606	11	27447 .
ELK 32	3368	607	11	27448 .
ELK 33	3368	608	11	27449 .
ELK 34	3368	609	11	27450 ✓
ELK 108	3368	683	11	27503 .
ELK 109	3368	684	10	27504 .
ELK 110	3368	685	10	27505 .
ELK 111	3368	686	10	27506 .
ELK 112	3368	687	10	27507 .
ELK 115	3368	690	11	27508 ✓
ELK 49	3368	624	14	35995 .
ELK 50	3368	625	14	35996 .
ELK 51	3368	626	14	35997 .
ELK 52	3368	627	14	35998 .
ELK 53	3368	628	14	35999 .
ELK 54	3368	629	14	36000 .
ELK 55	3368	630	14	36001 .
ELK 56	3368	631	14	36002 .
ELK 57	3368	632	14	36003 .
ELK 58	3368	633	14	36004 .
ELK 59	3368	634	14	36005 .
ELK 60	3368	635	14	36006 .
ELK 61	3368	636	14	36007 .
ELK 62	3368	637	14	36008 .
ELK 63	3368	638	14	36009 .
ELK 64	3368	639	14	36010 .

RECEIVED
D.L.M. AZ STATE OFFICE

MAR 16 1992

9:00 A.M.
PHOENIX, ARIZONA

ELK 65	3368	640	14	36011.
ELK 66	3368	641	14	36012.
ELK 67	3368	642	14	36013.
ELK 68	3368	643	14	36014.
ELK 69	3368	644	14	36015.
ELK 113	3368	688	14	36016.
ELK 114	3368	689	14	36017.
BUZZARD NO. 2	2089	291	14	36018.
BUZZARD NO. 3	2089	292	14	36019.
BUZZARD NO. 4	2089	293	13	36020.
BAKER	916	550	15	62735.
DADE	916	551	15	62736.
EUSTIS	916	552	15	62737.
FLAGLER	916	553	15	62738.
GLADES	916	554	15	62739.
LIBERTY	916	559	15	62744.
MANATEE	916	560	15	62745.
NASSAU	916	561	15	62746.
LEON	948	27	22	62753.
RUBY	287	256	15	62766.
IRISH	287	259	15	62767.
DUZY	932	231	22	62768.
BOSTON	1750	237	22	62769.
THE ALTA NO. 1	MMM	294		62770.
Amended	464	65	15	
AMERICA NO. 1	MMM	295		62771.
Amended	464	63	15	
AMERICA NO. 2	MMM	293		62772.
Amended	464	64	15	
APRICOT	MMM	292		62773.
Amended	464	60	15	
FRENCH KING	MMM	289		62774.
Amended	464	67	15	
ALEXANDER	MMM	290		62775.
Amended	464	59	15	
ITALIAN QUEEN	MMM	291		62776.
Amended	464	71	15	
SHOVEL	MMM	331		62777.
Amended	464	70	15	
FOUR QUEENS	287	257	15	62778.
CHERRY	MMM	330		62784.
Amended	464	66	14	
RAKE	3869	110	15	62788.
HOE	3869	111	15	62789.
MARLA	6104	1237	22	62790.
MARLA NO. 2	6104	1239	22	62791.
MARLA NO. 3	6104	1241	22	62792.

A-2

9241

1741

38

MARLA NO. 4	6104	1243	22	62796
SHADOW #1	2827	63	23	36022
SHADOW #2	2827	64	23	36023
SHADOW #3	2827	65	23	36024
DOE 1	3366	300	23	27533
DOE 2	3366	301	23	27534
DOE 3	3366	302	23	27535
DOE 4	3366	303	23	27536
DOE 33	3363	430	23	27565
DOE 34	3363	431	23	27566

9202181148.JCL2.BB0015

RECEIVED
B.L.M. AZ STATE OFFICE

MAR 16 1992

9:00 A.M.
PHOENIX, ARIZONA

A-3

9241

1742

10

DECONCINI McDONALD BRAMMER YETWIN & LACY

A PROFESSIONAL CORPORATION

ATTORNEYS AT LAW

EVO DECONCINI (1901-1986)

JOHN R. McDONALD
RICHARD M. YETWIN
DINO DECONCINI
WILLIAM B. HANSON
DAVID C. ANSON
SPENCER A. SMITH
DENISE M. BAINTON
KAREN J. NYGAARD
PHILIP R. WOOTEN
SUSAN E. MILLER
MARK D. LAMMERS
CHRISTINA URIAS
GREGORY W. HUBER

J. WM. BRAMMER, JR.
JOHN C. LACY
ROBERT M. STRUSE
JOHN C. RICHARDSON
JAMES A. JUTRY
MICHAEL R. URMAN
DAVID F. GAONA
FRANCES J. HAYNES
LUIS A. OCHOA
GARY F. URMAN
WAYNE E. YEHLING
RONALD M. STOLL

2525 EAST BROADWAY BOULEVARD, SUITE 200
TUCSON, ARIZONA 85716-5303
(602) 322-5000
FAX: (602) 322-5585

March 12, 1992

2901 NORTH CENTRAL AVENUE, SUITE 1644
PHOENIX, ARIZONA 85012-2736
(602) 241-0100
FAX: (602) 241-0220

PLEASE REPLY TO TUCSON

Arizona State Office
Bureau of Land Management
3707 North 7th Street
Phoenix, AZ 85014

Re: Notice of Transfer of Interest

Ladies and Gentlemen:

I have enclosed herewith a copy of a Quitclaim Deed by which the Helvetia Land & Cattle Company conveyed its rights in certain mining claims to Dennis E. Nolen and Terry J. Nolen. The deed was recorded on March 6, 1992 in Docket 9241 at pages 1738 through 1742 of the official records of Pima County. The enclosed copy of the deed is furnished in compliance with 43 C.F.R. § 3833.3 for notice of transfer of interest. I have also enclosed Mr. and Mrs. Nolen's check in the amount of \$420.00 to cover the required filing fee.

Very truly yours,


John C. Lacy

bpm

Enclosures

c: Dennis and Terry Nolen (w/enc original deed)

9203121301.jcl2.880015

RECEIVED
B.L.M. AZ STATE OFFICE

MAR 16 1992
9:00 A.M.
PHOENIX, ARIZONA

UNITED STATES
DEPARTMENT OF THE INTERIOR
BUREAU OF LAND MANAGEMENT

RECEIPT AND ACCOUNTING ADVICE

NO. 1950769 04

RS/AZ 03/16/92

Subject: TRANSFER OF INTEREST (84)

2 13 12

420.00

Applicant:

DENNIS & TERRY NOLEN
HC 70, BOX 4610
SAHUARITA, AZ 85629

Remitter: SAME - CHECK #447

625-8697

OK 9

Assignor:

LEASE MANAGEMENT DATA NEW UPDATE PAYMENT

ORIGINAL SERIAL NO.	ASG.	TYPE	ST.	CTY.	FUND SYMBOL	ACRES/UNITS	RATE
AMC 2205, ET AL							

AMOUNT	ANV. DATE	EXP. DATE	BILL CYC.	S/C	DISTRICT	NEXT BILL	MISC. DATA	U of M	ACTUAL UNITS

ASSIGNMENT SERIAL NO.	ASG.	TYPE	ST.	CTY.	FUND SYMBOL	ACRES/UNITS	RATE

AMOUNT	ANV. DATE	EXP. DATE	BILL CYC.	S/C	DISTRICT	NEXT BILL	MISC. DATA	U of M	ACTUAL UNITS

APPLY REMITTANCE			
ACTION	FUND SYMBOL	CTY.	AMOUNT
FILING FEE			
RENTAL			
UNEARNED			
REFUND			
TOTAL			
AMOUNT DUE			

Remarks:

BY: _____ DATE: _____

- Lease in Escrow?
- KGS? Of Interest?
- Auto Escalates? Operating Rights?
- Auto Renew? Operator
- Bond Filed?

FOR MMS USE ONLY	
BILLEE NUMBER	FOREST REFUGE
OCS SECTION CODE	

NOTICE!!

These documents have been scanned!

Do not place un-scanned documents beneath this notice!

Do not remove this notice from this file!

GPO Jacket No. 560-102
Print Order 61549
Rise Business Services, LLC
Job=AZ15 9/17/2019



Box Number= AZ15253



Claim Begin-End: AMC062735-AMC062796

4 Annual Filings



AZ15253-2

AMC062735-AMC062882

Receipt #: 177697

Lead #: 27423, 2194, 35995, 62735
332724

Amount Received: 6100⁰⁶

Date: 8/28/00

Transaction #: 190980

AMC #	Code	\$\$\$\$\$
2205 - 2210		600
27448		100
27533		}
36005		
36022		
62735		
62744		}
62766		
62769 - 62774		600
62776 - 62778		300
62784		100
62788 - 62789		200
332724 - 332759		3600

AMC #	Code	\$\$\$\$\$

Total: 6100

- 480---POL-----\$5
- 481---NOI-----\$5
- 482---Maint.---\$100
- 396---Trf.-----\$5
- 635---Amd.-----\$5
- 379---Refund

Entered: HB AUG 31 2000
Date

Verified: SC 9-20-00
Date

Sent to Accounts: 9-20-00
Date

Earned by Accounts: _____
Date

August 25, 2000

Bureau of Land Management
Arizona State Office
222 North Central Avenue
Phoenix, AZ 85004-2203

RE: Mining Claims

Enclosed is a check for maintenance fees at \$100.00 per claim. Times 36 claims equals a total of \$3,600.00. Moneies due before September 01, 2000 for 2001 fees.

Dennis E. Nolen
HC 70 Box 4610
Sahuarita, AZ 85629

ARIZONA
STATE OFFICE
PHOENIX, ARIZONA

AUG 28 10 43 AM '00

RECEIVED
BUREAU OF
LAND MANAGEMENT

36 spm

CASE CLAIM

<u>SERIAL NUMBER</u>	<u>CLAIM NAME</u>	<u>CLAIMANT'S NAME</u>
A MC 332724	Eagle #12	Dennis E. Nolen Louis L. McGee C.E. Medema
A MC 332725	Keystone # 1	" " "
		" " "
		" " "
A MC 332726	Keystone #2	" " "
		" " "
		" " "
A MC 332727	Keystone #3	" " "
		" " "
		" " "
A MC 332728	Keystone #4	" " "
		" " "
		" " "
A MC 332729	Keystone #5	" " "
		" " "
		" " "
A MC 332730	Keystone #10	" " "
		" " "
		" " "
A MC 332731	Keystone #11	" " "
		" " "
		" " "
A MC 332732	Keystone #12	" " "
		" " "
		" " "
A MC 332733	Keystone #13	" " "
		" " "
		" " "
A MC 332734	Keystone #14	" " "
		" " "
		" " "
A MC 332735	Leadville #4	" " "
		" " "
		" " "

VERIFIED

for 9-20-00

ENTERED INTO COMPUTER

MS

AUG 18 2000

RECEIVED
BUREAU OF
LAND MANAGEMENT
Aug 28 10 43 AM '00
ARIZONA
STATE OFFICE
PHOENIX, ARIZONA

22

<u>SERIAL NUMBER</u>	<u>CLAIM NAME</u>	<u>CLAIMANT'S NAME</u>
A MC 332736	Leadville #5	Dennis E. Nolen Louis L. McGee C.E. Medema
A MC 332737	Leadville #6	" " "
A MC 332738	New Leadville #9	" " "
A MC 332739	Leadville #14	" " "
A MC 332740	May Bird #26	" " "
A MC 332741	New East Star Extension #8	" " "
A MC 332742	New East Star Extension # 9	" " "
A MC 332743	New East Star Extension #10	" " "
A MC 332744	New East Star Extension #11	" " "
A MC 332745	New East Star Extension #12	" " "
A MC 332746	New East Star Extension #13	" " "
A MC 332747	New East Star Extesion #14	" " "

ARIZONA
STATE OFFICE
PHOENIX, ARIZONA

Aug 28 10 44 AM '00

VERIFIED
St 9-20-02

ENTERED INTO COMPUTER
AB
AUG 31 2000

RECEIVED
BUREAU OF
LAND MANAGEMENT

<u>SERIAL NUMBER</u>	<u>CLAIM NAME</u>	<u>CLAIMANT'S NAME</u>
A MC 332748	New East Star #15	Dennis E. Nolen Louis L. McGee C.E. Medema
A MC 332749	New East Star #16	" " "
A MC 332750	New East Star Extension #17	" " "
A MC 332751	New East Star Extension #19	" " "
A MC 332752	New East Star Extension #20	" " "
A MC 332753	New East Star Extension #21	" " "
A MC 332754	New East Star Extension #22	" " "
A MC 332755	New East Star Extension #25	" " "
A MC 332756	Red Eagle #1	" " "
A MC 332757	Red Eagle #4	" " "
A MC 332758	Red Eagle #10	" " "
A MC 332759	Red Eagle #11	" " "

VERIFIED

9-20-00

ENTERED INTO COMPUTER

13

AUG 31 2000

ARIZONA
STATE OFFICE
PHOENIX, ARIZONA

AUG 28 10 44 AM '00

RECEIVED
BUREAU OF
LAND MANAGEMENT

After recording, please return to:
 John C. Lacy
 DeConcini McDonald Yetwin & Lacy, P.C.
 2525 E. Broadway Blvd., #200
 Tucson, AZ 85716

STATE OF ARIZONA)
) ss:
 County of Pima)

**CERTIFICATION OF PAYMENT OF MAINTENANCE FEE
 IN LIEU OF AFFIDAVIT OF ANNUAL ASSESSMENT WORK**

Dennis F. Nolan
 Robert L. Knox, being first duly sworn, deposes and says that:

1. He is the *CEO Helvetia Rand & Cattle* ~~General Partner of Sahuarita Mining 1986, Ltd., a Colorado limited partnership~~, one of the owners of the following described unpatented lode mining claims situated in Helvetia Mining District, Pima County, Arizona (the "Claims"), the location notices of which are of record in said county, and in the records of the Arizona State Office of the Bureau of Land Management under the file numbers indicated as follows:

Name of Claim	Cty Recds Book	Page	BLM Serial AMC No.
WALTHUM	942	87	2205
Amended	5436	812	
FLAT TOP	913	600	2206
Amended	5436	813	
ROUND TOP	914	1	2207
Amended	5436	814	
THE AXE	287	258	2208
Amended	5436	815	
SUZY	934	536	2209
Amended	5436	816	
ALACHUA	916	549	2210
Amended	5436	817	
ELK 32	3368	607	27448
DOE 1	3366	300	27533
ELK 59	3368	634	36005
SHADOW NO. 1	2827	63	36022
BAKER	916	550	62735
LIBERTY	916	559	62744
RUBY	287	256	62766
BOSTON	1750	237	62769
THE ALTA NO. 1	MMM	294	62770
Amended	464	65	
AMERICAN NO. 1	MMM	295	62771

VERIFIED

ENTERED INTO COMPUTER

AUG 31 2000

RECEIVED
 BUREAU OF
 LAND MANAGEMENT
 ARIZONA
 STATE OFFICE
 PHOENIX, ARIZONA
 AUG 28 10 43 AM '00
 25 50MM

So 9-20-02

83

Amended AMERICAN NO. 2	464 MMM	63 293	62772
Amended APRICOT	464 MMM	64 292	62773
Amended FRENCH KING	464 MMM	60 289	62774
Amended ITALIAN QUEEN	464 MMM	67 291	62776
Amended SHOVEL	464 MMM	71 331	62777
Amended FOUR QUEENS	464 287	70 257	62778
CHERRY	MMM	330	62784
Amended RAKE	464	66	62788
HOE	3869	110	62789
	3869	111	

The Claims are situated in Sections 11, 14, 15, 22 and 23, Township 18 South, Range 15 East, G&SR Meridian.

2. Pursuant to the Sections 10101 (a) and (b) of the Omnibus Budget Reconciliation Act of 1993 (Act of August 10, 1993, 107 Stat. 312), as extended by the Department of the Interior and Related Agencies Appropriations Act of October 21, 1998 (P.L. 105-277) and 43 CFR § 3833.1-5(b), the owner has paid a maintenance fee of \$100 per claim for the assessment year beginning September 1, 2000, and this Certificate is in lieu of an affidavit of performance of annual assessment work or notice of intent to hold.

3. The names and address of the owners of Claims for which this Certificate is prepared are: Helvetia Land and Cattle Co. and Sahuarita Mining 1986, Ltd., 5323 N. Camino Real, Tucson, AZ 85718.

THIS IS NOT A CHANGE OF ADDRESS

4. The Claims are held and claimed by the owners for the valuable mineral contained therein.

WITNESSED this 25 day of August, 2000.

RECEIVED
 BUREAU OF
 LAND MANAGEMENT
 AUG 28 10 43 AM '00
 ARIZONA
 STATE OFFICE
 PHOENIX, ARIZONA

~~SAHUARITA MINING 1986, LTD.~~
Helvetia Land & Cattle Co
Dennis E. Nolen C.E.O.
~~Robert L. Knox, General Partner~~

The foregoing instrument was acknowledged before me this 25 day of August, 2000, by ~~Robert L. Knox, General Partner of Sahuarita Mining 1986, Ltd., a Colorado limited partnership~~, on behalf of the limited partnership.
Dennis E Nolen CEO Helvetia Land & Cattle Co

My Commission Expires: 4-23-01


Tera L. Weech

 Notary Public

I:\Files\docs\KNOX02\880015\FORM\ASS.AFF.99.K

VERIFIED
for 9-20-01

ENTERED INTO COMPUTER
13 AUG 31 2000



United States Department of the Interior
Bureau of Land Management
 BUSINESS & SUPPORT SVCS DIV
 222 N CENTRAL AVE
 PHOENIX, AZ 85004 -2203
 Phone: (602) 417-9200

Receipt	
No:	177697

Transaction #: 190980					
Date of Transaction: 08/28/2000					
CUSTOMER:		DENNIS E NOLEN HC 70, BOX 4610 SAHUARITA, AZ 85629			
LINE #	QTY	COMMODITY / SUBJECT / ACTION / PRODUCT	REMARKS	UNIT PRICE	TOTAL
1	1	LOCATABLE MINERALS / MINING CLAIMS-ACCOUNTS/UNADJUDICATED / MINING CLAIM MONEY RECEIVED (455)	MAINT 2001 (61)	- n/a -	\$6,100.00
TOTAL:					\$6,100.00

PAYMENT INFORMATION			
1	AMOUNT:	\$2,500.00	POSTMARKED: 08/25/2000
	TYPE:	CHECK	RECEIVED: 08/28/2000
	CHECK NO:	1551	
	NAME:	NOLEN, DENNIS E HC 70, BOX 4610 SAHUARITA AZ 85629	
2	AMOUNT:	\$3,600.00	POSTMARKED: 08/25/2000
	TYPE:	CHECK	RECEIVED: 08/28/2000
	CHECK NO:	1550	
	NAME:	NOLEN, DENNIS E HC 70, BOX 4610 SAHUARITA AZ 85629	

REMARKS

CASE SERIAL NUMBER INFORMATION		
TRNS #	LINE #	CASES
190980	1	AMC332724

This receipt was generated by the automated BLM Collections and Billings System and is a paper representation of a portion of the official electronic record contained therein.

2194
27423
35995
62735

After recording, please return to:
John C. Lacy
DeConcini McDonald Yetwin & Lacy, P.C.
2525 E. Broadway Blvd., #200
Tucson, AZ 85716

RECEIVED
BLM STATE OFFICE
1999 AUG 31 P 1:57
PIMA, ARIZONA

STATE OF ARIZONA)
) ss:
County of Pima)

**CERTIFICATION OF PAYMENT OF MAINTENANCE FEE
IN LIEU OF AFFIDAVIT OF ANNUAL ASSESSMENT WORK**

Robert L. Knox, being first duly sworn, deposes and says that:

1. He is the General Partner of Sahuarita Mining 1986, Ltd., a Colorado limited partnership, one of the owners of the following described unpatented lode mining claims situated in Helvetia Mining District, Pima County, Arizona (the "Claims"), the location notices of which are of record in said county, and in the records of the Arizona State Office of the Bureau of Land Management under the file numbers indicated as follows:

Name of Claim	Book	Cty Recds Page	BLM Serial MC No.	
WALTHUM	942	87	2205	
Amended	5436	812	}	
FLAT TOP	913	600		2206
Amended	5436	813		
ROUND TOP	914	1		2207
Amended	5436	814		
THE AXE	287	258		2208
Amended	5436	815		
SUZY	934	536		2209
Amended	5436	816		
ALACHUA	916	549		2210
Amended	5436	817		
ELK 32	3368	607	27448	
DOE 1	3366	300	27533	
ELK 59	3368	634	36005	
SHADOW NO. 1	2827	63	36022	
BAKER	916	550	62735	
LIBERTY	916	559	62744	
RUBY	287	256	62766	
BOSTON	1750	237	62769	
THE ALTA NO. 1	MMM	294	62770	
Amended	464	65	}	
AMERICAN NO. 1	MMM	295		62771

ENTERED IN COMPUTER Ue Kc
10/21/89
Ac

Amended	464	63	
AMERICAN NO. 82	MMM	293	62772
Amended	464	64	
APRICOT	MMM	292	62773
Amended	464	60	
FRENCH KING	MMM	289	62774
Amended	464	67	
ITALIAN QUEEN	MMM	291	62776
Amended	464	71	
SHOVEL	MMM	331	62777
Amended	464	70	
FOUR QUEENS	287	257	62778
CHERRY	MMM	330	62784
Amended	464	66	
RAKE	3869	110	62788
HOE	3869	111	62789

RECEIVED
 STATE OFFICE
 1999 AUG 31 P 1:57
 PHOENIX, ARIZONA

The Claims are situated in Sections 11, 14, 15, 22 and 23, Township 18 South, Range 15 East, G&SR Meridian.

2. Pursuant to the Sections 10101 (a) and (b) of the Omnibus Budget Reconciliation Act of 1993 (Act of August 10, 1993, 107 Stat. 312), as extended by the Department of the Interior and Related Agencies Appropriations Act of October 21, 1998 (P.L. 105-277) and 43 CFR § 3833.1-5(b), the owner has paid a maintenance fee of \$100 per claim for the assessment year beginning September 1, 1999, and this Certificate is in lieu of an affidavit of performance of annual assessment work or notice of intent of hold.

3. The names and address of the owners of Claims for which this Certificate is prepared are: Helvetia Land and Cattle Co. and Sahuarita Mining 1986, Ltd., 5323 N. Camino Real, Tucson, AZ 85718.

THIS IS NOT A CHANGE OF ADDRESS

4. The Claims are held and claimed by the owners for the valuable mineral contained therein.

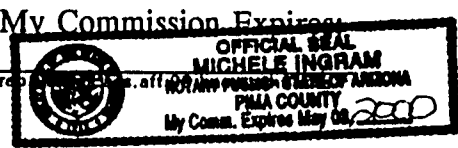
DATED this 31st day of August, 1999.

SAHUARITA MINING 1986, LTD.

Robert L. Knox
 Robert L. Knox, General Partner

The foregoing instrument was acknowledged before me this 31 day of August, 1999, by Robert L. Knox, General Partner of Sahuarita Mining 1986, Ltd., a Colorado limited partnership, on behalf of the limited partnership.

Michele Ingram
 Notary Public



ENTERED IN COMPUTER

10/31/99
 X
 sc

Receipt #: 165322

Amount Received: \$ 85,000.0

Date: 8/9/2000 (receipt) 8/8/2000 (doc.)

Transaction #: 178364

Lead #: 2194, 27423, 28871, 35995
25210, 15002, 14972, 13284,
46740, 47449, 46803, 64123,
62735, 75181, 74390, 95314,
99789, 117279, 129394,
303950, 313532, 330891,
331308

AMC #	Code	\$\$\$\$
2198 - 2204	482	700
2211		100
13284		100
13286		100
13288 - 13319		3200
14972 - 14982		1100
14984 - 14989		600
15002 - 15033		3200
25210 - 25238		2900
25243 - 25245		2300
25268 - 25312		4500
25349		100
25351		100
25353		100
25355	✓	100

AMC #	Code	\$\$\$\$
25357	482	100
25359		100
25361		100
25363		100
25365		100
25367		100
25369		100
25371		100
25373		100
25375		100
25377		100
25379 - 25390		1200
25462		100
25464		100
25464	✓	100

Total: \$85000.

- 480----POL-----\$5
- 481----NOI-----\$5
- 482----Maint.---\$100
- 396----Trf.-----\$5
- 635----Amd.-----\$5
- 379----Refund

Entered: [Signature] 8/11/00
 Date

Verified: [Signature] 8-15-00
 Date

Sent to Accounts: 8-16-00
 Date

Earned by Accounts: _____
 Date

Receipt #: _____

Lead #: _____

Amount Received: _____

Date: _____

Transaction #: _____

AMC #	Code	\$\$\$\$\$
25668	482	100
25670		100
25692 - 25712		2100
25714		100
25716		100
25718		100
25720		100
25722 - 25741		2000
27423 - 27428		600
27451 - 27453		300
27455		100
27457		100
27459		100
27461		100
27465 - 27476	✓	1200

AMC #	Code	\$\$\$\$\$
27478	482	100
27480		100
27482		100
27513 - 27532		2000
28871		100
36021		100
36025 - 36032		800
36034		100
36036 - 36063		2800
36065 - 36070		600
36073 - 36078		600
36081 - 36084		400
36086 - 36119		3400
36121 - 36138		1800
46740 - 46742	✓	300

Total: _____

Entered: _____
Date

480---POL-----\$5

481---NOI-----\$5

482---Maint.---\$100

396---Trf.-----\$5

635---Amd.-----\$5

379---Refund

Verified: ✓ 8-15-00
Date

Sent to Accounts: 8-16-00
Date

Earned by Accounts: _____
Date

Receipt #: _____

Lead #: _____

Amount Received: _____

Date: _____

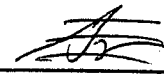
Transaction #: _____


AMC #	Code	\$\$\$\$\$
46744	482	100
46756 - 46764		900
46768 - 46791		2400
46794		100
46796		100
46800 - 46815		1600
47482 - 47491		1000
47512 - 47527		1600
62785 - 62787		300
64123 - 64124		400
64131		100
64133 - 64138		600
66835 - 66838		400
74390 - 74418		2900
75181 - 75186	✓	600

AMC #	Code	\$\$\$\$\$
95315	482	100
99789 - 99823		3500
117293 - 117301		900
117304 - 117306		300
129394		100
303950 - 303987		3800
313532 - 313631		10,000
313632 - 313665		3400
313671 - 313689		1900
330891 - 330907		1700
330910 - 330943		3400
331308 - 331312	✓	500

Total: _____

- 480----POL-----\$5
- 481----NOI-----\$5
- 482----Maint.---\$100
- 396----Trf.-----\$5
- 635----Amd.-----\$5
- 379----Refund

Entered:  _____
Date

Verified:  8-16-00
Date

Sent to Accounts: 8-16-00
Date

Earned by Accounts: _____
Date

ASARCO

Copper Operations
Tucson Office

July 27, 2000

Mining Claims Section
Arizona State Office
Bureau of Land Management
222 North Central Avenue
Phoenix, AZ 85004-2203

Aug 9 10 21 AM '00

PROPERTY
SECTION
RECORDS

**Notice of Intent to Hold and
Payment of Annual Claim Maintenance Fee
Pima County, Rosemont Project**

This will serve as notice that ASARCO Incorporated, whose address for purposes of this filing is P. O. Box 5747, Tucson, Arizona 85703-0747, intends to hold the mining claims and/or mill sites described in Exhibit A attached hereto for the assessment year ending at 12 o'clock, noon, on September 1, 2001, by payment of the annual claim maintenance fee of \$100 per claim or site. Payment of such amount is made herewith for such assessment year for each of the claims and sites the name and BLM serial number of which, and the book and page or index number of recording of the location notice in the official records of Pima County, Arizona, of which are set forth in Exhibit A attached hereto and by this reference incorporated herein. Enclosed for payment of annual claim maintenance fees is ASARCO Incorporated's check to cover the amount shown on the bottom of Exhibit A.

Henry G. Kreis
Henry G. Kreis
Agent for ASARCO Incorporated
Telephone: (520) 798-7717

State of Arizona)
) ss.
County of Pima)

The foregoing instrument was acknowledged before me on the 27th day of July, 2000, by Henry G. Kreis, as agent for ASARCO Incorporated, a New Jersey corporation, on behalf of the corporation.

Barbara R. Watts
Barbara R. Watts, Notary Public

My Commission Expires May 10, 2002.

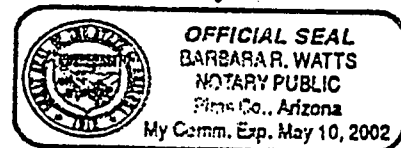


EXHIBIT A
TO NOTICE OF INTENT TO HOLD AND
PAYMENT OF ANNUAL CLAIM MAINTENANCE FEE

The following contiguous group of unpatented mining claims are situated in the Helvetia Mining District, Pima County, Arizona. The Location Notices of which are of record in the office of the County Recorder of Pima County, Arizona, and the Bureau of Land Management serial numbers are filed at Phoenix, Arizona.

Name of Claim	Book	Page Nos.	BLM Serial No.
York Fraction	2022	340	2198 -
York Fraction/Amended	5436	80	
Travis #1	1983	253	2199 -
Travis #1/Second Amended	5436	806	
Jim	995	391	2200 -
Jim/Amended	5436	802	
Isle Royal Fraction	2054	188	2201 -
Isle Royal Fraction/Amended	5436	808	
Indian Club Fraction	2054	187	2202 -
Indian Club Fraction/Amended	5436	809	
Pilot Fraction	2051	261	2203 -
Pilot Fraction/Amended	5436	810	
A.O.T. Fraction	2054	186	2204 -
A.O.T. Fraction/Amended	5436	811	
Malachite Fraction	2110	263	2211 -
Malachite Fraction/Amended	5436	807	
MAX 121 B/Relocation	5609	574	13284 -
MAX 123 B/Relocation	5609	576	13286 -
MAX 125 B/Relocation	5609	578	13288 -
MAX 126 B/Relocation	5609	579	13289 -
MAX 127 B/Relocation	5609	580	13290 -
MAX 128 B/Relocation	5609	581	13291 -
MAX 129 B/Relocation	5609	582	13292 -
MAX 129 B/Amended	6126	1202-1203	
MAX 130 B/Relocation	5609	583	13293 -
MAX 131 B/Relocation	5609	584	13294 -
MAX 132 B/Relocation	5609	585	13295 -
MAX 133 B/Relocation	5609	586	13296 -
MAX 134 B/Relocation	5609	587	13297 -
MAX 135 B/Relocation	5609	588	13298 -

ENTERED INTO COMPUTER

8/11/00

VERIFIED
8-16-00

Aug 8 10 11 AM '00

RECEIVED
 BUREAU OF LAND MANAGEMENT

12

MAX 136 B/Relocation	5609	589	13299
MAX 137 B/Relocation	5609	590	13300
MAX 138 B/Relocation	5609	591	13301
MAX 139 B/Relocation	5609	592	13302
MAX 140 B/Relocation	5609	593	13303
MAX 141 B/Relocation	5609	594	13304
MAX 142 B/Relocation	5609	595	13305
MAX 143 B/Relocation	5609	596	13306
MAX 144 B/Relocation	5609	597	13307
MAX 145 B/Relocation	5609	598	13308
MAX 146 B/Relocation	5609	599	13309
MAX 147 B/Relocation	5609	600	13310
MAX 148 B/Relocation	5609	601	13311
MAX 149 B/Relocation	5609	602	13312
MAX 150 B/Relocation	5609	603	13313
MAX 150 B/Amended	7073	604-605	
MAX 151 B/Relocation	5609	604	13314
MAX 152 B/Relocaton	5609	605	13315
MAX 152 B/Amended	7073	606-607	
MAX 153 B/Relocation	5609	606	13316
MAX 154 B/Relocation	5609	607	13317
MAX 154 B/Amended	7073	608-609	
MAX 155 B/Relocation	5609	608	13318
MAX 156 B/Relocation	5609	609	13319
MAX 156 B/Amended	7073	610-611	
Rosalind	314	120	14972
Rosalind/Amended	1062	539	
Michael M.	314	117	14973
Michael M./Amended	1062	540	
Lydia J.	314	119	14974
Lydia J./Amended	1062	541	
Ida D.	314	118	14975
Ida D./Amended	1062	542	
D & D #1	759	202	14976
D & D #1/Amended	1062	543	
D & D #2	759	201	14977
D & D II/Amended	1062	544	
El Frijoli	300	277	14978
Frijoli/Amended	1062	545	
Frijoli II	1062	546	14979
Frijoli III	1062	547	14980
Frijoli IV	1062	548	14981
Frijoli V	1062	549	14982
Frijoli VII	1062	551	14984
Frijoli VIII	1062	552	14985

ENTERED INTO COMPUTER

L 8/11/00

VERIFIED
for 8-16-00

10 11 AM '00

RECEIVED
PROPERTY
MANAGEMENT

34

Frijoli IX	1062	553	14986
Frijoli X	1070	494	14987
Frijoli XI	1454	349	14988
Frijoli XI Extension	1454	350	14989
Deering Springs No. 2 A/Relocation	5636	741	15002
Deering Springs No. 4 A/Relocation	5636	742	15003
Deering Springs No. 6 A/Relocation	5636	743	15004
Deering Springs No. 8 A/Relocation	5636	744	15005
Deering Springs No. 10 A/Relocation	5636	745	15006
Deering Springs No. 12 A/Relocation	5636	746	15007
Deering springs No. 14 A/Relocation	5636	747	15008
Deering Springs No. 15 A/Relocation	5636	748	15009
Deering Springs No. 16 A/Relocaton	5636	749	15010
Deering Springs No. 17 A/Relocation	5636	750	15011
Deering Springs No. 17 A/Amended	6126	1204-1205	
Deering Springs No. 21 A/Relocation	5636	751	15012
Deering Springs No. 22 A/Relocation	5636	752	15013
Deering Springs No. 23 A/Relocation	5636	753	15014
Deering Springs No. 24 A/Relocation	5636	754	15015
Deering Springs No. 25 A/Relocation	5636	755	15016
Deering Springs No. 26 A/Relocation	5636	756	15017
Deering Springs No. 27 A/Relocation	5636	757	15018
Deering Springs No. 28 A/Relocation	5636	758	15019
Deering Springs No. 28 A/Amended	6126	1206-1207	
Deering Springs No. 29 A/Relocation	5636	759	15020
Deering Springs No. 30 A/Relocation	5636	760	15021
Deering Springs No. 31 A/Relocation	5636	761	15022
Deering Springs No. 32 A/Relocation	5636	762	15023
Deering Springs No. 33 A/Relocation	5636	763	15024
Deering Springs No. 34 A/Relocation	5636	764	15025
Deering Springs No. 35 A/Relocation	5636	765	15026
Deering Springs No. 36 A/Relocation	5636	766	15027
Deering Springs No. 37 A/Relocation	5636	767	15028
Deering Springs No. 38 A/Relocation	5636	768	15029
Deering Springs No. 39 A/Relocation	5636	769	15030
Deering Springs No. 42 A/Relocation	5636	770	15031
Deering Springs No. 51 A/Relocation	5636	771	15032
Deering Springs No. 52 A/Relocation	5636	772	15033
Kid 1	3368	529	25210
Kid 2	3368	530	25211
Kid 3	3368	531	25212
Kid 4	3368	532	25213
Kid 5	3368	533	25214
Kid 6	3368	534	25215
Kid 7	3368	535	25216

ENTERED INTO COMPUTER

8/11/00

VERIFIED

8-16-00

RECEIVED
 DIVISION OF
 LAND MANAGEMENT
 AUG 10 10 11 AM '00

43

Kid 8	3368	537	25217
Kid 9	3368	536	25218
Kid 10	3368	538	25219
Kid 11	3368	539	25220
Kid 12	3368	540	25221
Kid 13	3368	541	25222
Kid 14	3368	542	25223
Kid 15	3368	543	25224
Kid 16	3368	544	25225
Kid 17	3368	545	25226
Kid 18	3368	546	25227
Kid 19	3368	547	25228
Kid 20	3368	548	25229
Kid 21	3368	549	25230
Kid 22	3368	550	25231
Kid 23	3368	551	25232
Kid 24	3368	552	25233
Kid 25	3368	553	25234
Kid 26	3368	554	25235
Kid 27	3368	555	25236
Kid 28	3368	556	25237
Kid 29	3368	557	25238
Kid 29/Amended	6216	1001-1002	
Kid 34	3368	562	25243
Kid 35	3368	563	25244
Kid 36	3368	564	25245
Kid 37	3368	565	25246
Kid 38	3368	566	25247
Kid 39	3368	567	25248
Kid 40	3368	568	25249
Kid 41	3368	569	25250
Kid 42	3368	570	25251
Kid 43	3368	571	25252
Kid 44	3368	572	25253
Kid 45	3368	573	25254
Kid 46	3368	574	25255
Kid 46/Amended	6216	1003-1004	
Kid 47	3368	575	25256
Kid 47/Amended	6216	1005-1006	
Wasp 52	3786	52	25257
Wasp 52/Amended	6216	955-956	
Wasp 53	3786	53	25258
Wasp 53/Amended	6216	957-958	
Wasp 54	3786	54	25259
Wasp 55	3786	55	25260

40

ENTERED INTO COMPUTER

8/11/00
 VERIFIED
 8-16-00

Aug 9 10 11 AM '00

RECEIVED
 OFFICE OF
 LAND MANAGEMENT

Wasp 56	3786	56	25261
Wasp 57	3786	57	25262
Wasp 58	3786	58	25263
Wasp 58/Amended	3842	133	
Wasp 60	3786	59	25264
Wasp 60/Amended	6216	959-960	
Wasp 61	3786	60	25265
Wasp 61/Amended	6216	961-962	
Wasp 101	3786	63	25268
Wasp 102	3786	64	25269
Wasp 103	3786	65	25270
Wasp 104	3786	66	25271
Wasp 105	3786	67	25272
Wasp 106	3786	68	25273
Wasp 107	3786	69	25274
Wasp 111	3786	70	25275
Wasp 112	3786	71	25276
Wasp 113	3786	72	25277
Wasp 114	3786	73	25278
Wasp 115	3786	74	25279
Wasp 116	3786	75	25280
Wasp 117	3786	76	25281
Wasp 118	3786	77	25282
Wasp 119	3786	78	25283
Wasp 120	3786	79	25284
Wasp 121	3786	80	25285
Wasp 122	3786	81	25286
Wasp 123	3786	82	25287
Wasp 124	3786	83	25288
Wasp 125	3786	84	25289
Wasp 126	3786	85	25290
Wasp 127	3786	86	25291
Wasp 128	3786	87	25292
Wasp 129	3786	88	25293
Wasp 130	3786	89	25294
Wasp 201	3786	90	25295
Wasp 202	3786	91	25296
Wasp 203	3786	92	25297
Wasp 204	3786	93	25298
Wasp 205	3786	94	25299
Wasp 206	3786	95	25300
Wasp 207	3786	96	25301
Wasp 208	3786	97	25302
Wasp 209	3786	98	25303
Wasp 210	3786	99	25304

ENTERED INTO COMPUTER

8/11/00

RECEIVED
 8-11-00
8-11-00

RECEIVED
 DEPT. OF
 LAND MANAGEMENT

8 10 11 AM '00

23

Wasp 211	3786	100	25305
Wasp 212	3786	101	25306
Wasp 213	3786	102	25307
Wasp 214	3786	103	25308
Wasp 215	3786	104	25309
Wasp 216	3786	105	25310
Wasp 217	3786	106	25311
Wasp 218	3786	107	25312
Wasp 313	3786	144	25349
Wasp 315	3786	146	25351
Wasp 317	3786	148	25353
Wasp 319	3786	150	25355
Wasp 319/Amended	6216	975-976	
Wasp 321	3786	152	25357
Wasp 321/Amended	6216	977-978	
Wasp 323	3786	154	25359
Wasp 323/Amended	6216	979-980	
Wasp 325	3786	156	25361
Wasp 325/Amended	6216	981-982	
Wasp 327	3786	158	25363
Wasp 327/Amended	6116	983-984	
Wasp 329	3786	160	25365
Wasp 329/Amended	6216	985-986	
Wasp 331	3786	162	25367
Wasp 331/Amended	6216	987-988	
Wasp 333	3786	164	25369
Wasp 333/Amended	6216	989-990	
Wasp 335	3786	166	25371
Wasp 335/Amended	6216	991-992	
Wasp 337	3786	168	25373
Wasp 337/Amended	6216	993-994	
Wasp 339	3786	170	25375
Wasp 339/Amended	6216	995-996	
Wasp 341	3786	172	25377
Wasp 343	3786	174	25379
Wasp 344	3786	175	25380
Wasp 345	3786	176	25381
Wasp 346	3786	177	25382
Wasp 347	3786	178	25383
Wasp 348	3786	179	25384
Wasp 349	3786	180	25385
Wasp 350	3786	181	25386
Wasp 351	3786	182	25387
Wasp 352	3786	183	25388
Wasp 353	3786	184	25389

ENTERED INTO COMPUTER

R 8/11/00

8-16-00

RECEIVED

AUG 8 10 12 AM '00

RECEIVED
CHIEF OF
LAND MANAGEMENT

34

Wasp 354	3786	185	25390.
Max 41	4792	584	25662
Max 43	4792	586	25664
Max 45	4792	588	25666
Max 47	4792	590	25668
Max 49	4792	592	25670
Max 71	4792	614	25692
Max 72	4792	615	25693
Max 73	4792	616	25694
Max 74	4792	617	25695
Max 75	4792	618	25696
Max 76	4792	619	25697
Max 77	4792	620	25698
Max 78	4792	621	25699
Max 79	4792	622	25700
Max 80	4792	623	25701
Max 81	4792	624	25702
Max 82	4792	625	25703
Max 83	4792	626	25704
Max 84	4792	627	25705
Max 85	4792	628	25706
Max 86	4792	629	25707
Max 87	4792	630	25708
Max 88	4792	631	25709
Max 89	4792	632	25710
Max 90	4792	633	25711
Max 91	4792	634	25712
Max 93	4792	636	25714
Max 95	4792	638	25716
Max 97	4792	640	25718
Max 99	4792	642	25720
Max 101	4792	644	25722
Max 102	4792	645	25723
Max 103	4792	646	25724
Max 104	4792	647	25725
Max 105	4792	648	25726
Max 106	4792	649	25727
Max 107	4792	650	25728
Max 108	4792	651	25729
Max 109	4792	652	25730
Max 110	4792	653	25731
Max 111	4792	654	25732
Max 112	4792	655	25733
Max 113	4792	656	25734
Max 114	4792	657	25735

ENTERED INTO COMPUTER

8/11/00

8-11-00

Aug 8 10 12 AM '00

RECEIVED
PURCHASER OF
LAND MANAGEMENT

55

Max 115	4792	658	25736
Max 116	4792	659	25737
Max 117	4792	660	25738
Max 118	4792	661	25739
Max 119	4792	662	25740
Max 120	4792	663	25741
EIk 1	3368	576	27423
EIk 2	3368	577	27424
EIk 3	3368	578	27425
EIk 4	3368	579	27426
EIk 5	3368	580	27427
EIk 6	3368	581	27428
EIk 35	3368	610	27451
EIk 35/Amended	6121	1273-1274	
EIk 36	3368	611	27452
EIk 37	3368	612	27453
EIk 39	3368	614	27455
EIk 41	3368	616	27457
EIk 43	3368	618	27459
EIk 45	3368	620	27461
EIk 70	3368	645	27465
EIk 71	3368	646	27466
EIk 72	3368	647	27467
EIk 73	3368	648	27468
EIk 74	3368	649	27469
EIk 75	3368	650	27470
EIk 76	3368	651	27471
EIk 77	3368	652	27472
EIk 78	3368	653	27473
EIk 79	3368	654	27474
EIk 80	3368	655	27475
EIk 81	3368	656	27476
EIk 83	3368	658	27478
EIk 85	3368	660	27480
EIk 87	3368	662	27482
Alpine #5	2221	495	27513
Alpine #5/Amended	6121	1283-1284	
Alpine #6	2221	496	27514
Alpine #6/Amended	6121	1285-1286	
Alpine #7	2221	497	27515
Alpine #7/Amended	6121	1287-1288	
Alpine #8	2221	498	27516
Alpine #8/Amended	6121	1289-1290	
Alpine #9	2221	499	27517
Alpine #9/Amended	6121	1291-1292	

ENTERED INTO COMPUTER

8/11/00

RECEIVED
8-16-00

Aug 9 10 12 AM '00

RECEIVED
PROPERTY OF
NATIONAL ARCHIVES

69

Alpine #10	2221	500	27518
Alpine #10/Amended	6121	1293-1294	
Alpine #11	2221	501	27519
Alpine #11/Amended	6121	1295-1296	
Alpine #12	2221	502	27520
Alpine #12/Amended	6121	1297-1298	
Alpine #13	2221	503	27521
Alpine #14	2221	504	27522
Alpine #15	2221	505	27523
Alpine #16	2221	506	27524
Alpine #17	2221	507	27525
Alpine #18	2221	508	27526
Alpine #19	2230	138	27527
Alpine #20	2230	139	27528
Alpine #21	2230	140	27529
Alpine #22	2230	141	27530
Alpine #23	2230	142	27531
Alpine #24	2230	143	27532
Santa Rita Wedge	5901	1379	28871
Buzzard No. 5	2089	294	36021
Shadow #4	2827	66	36025
John 1	3934	508	36026
John 2	3934	509	36027
Flying Dutchman No. 2	2089	295	36028
Flying Dutchman No. 3	2089	296	36029
Flying Dutchman No. 4	2089	297	36030
Flying Dutchman No. 5	2089	298	36031
Flying Dutchman No. 6	2089	299	36032
Flying Dutchman No. 6/Amended	6121	1267-1268	
Black Bess No. 2	2089	290	36034
K.W.L.	2078	442	36036
G.E.J.	2078	443	36037
R.F.E.	2078	444	36038
R.C.M.	2078	445	36039
Sycamore #1	2078	445	36040
Sycamore #2	2078	447	36041
Sycamore #3	2078	448	36042
Sycamore #4	2078	449	36043
Sycamore #4/Amended	6121	1299-1300	
Sycamore #5	2078	450	36044
Sycamore #5/Amended	6121	1301-1302	
Sycamore #6	2078	451	36045
Sycamore #6/Amended	6121	1303-1304	
Sycamore #7	2078	452	36046
Sycamore #7/Amended	6121	1305-1306	

ENTERED INTO COMPUTER

8/11/00

VERIFIED
8-16-00

RECEIVED
BUREAU OF
LAND MANAGEMENT
AUG 10 10 12 AM '00

37

Sycamore #8	2078	453	36047
Sycamore #8/Amended	6121	1307-1308	
Sycamore #9	2078	454	36048
Sycamore #10	2078	455	36049
Sycamore #11	2078	456	36050
Sycamore #12	2078	457	36051
Naragansett Extension #1	937	372	36052
Naragansett Extension #2	937	373	36053
Naragansett Extension #3	937	374	36054
Naragansett Extension #4	937	375	36055
Naragansett Extension #5	937	376	36056
Naragansett Extension #6	937	377	36057
Naragansett Extension #7	937	378	36058
Naragansett Extension #8	937	379	36059
Naragansett Extension #9	2020	358	36060
Schwab Extension #1 North	1271	92	36061
Rocky 1	3726	117	36062
Amole No. 2	2051	262	36063
Falls No. 3	2110	267	36065
Falls No. 4	2110	268	36066
Perry No. 1	2112	11	36067
Perry #2	2112	12	36068
Perry #3	2112	13	36069
Perry #4	2112	14	36070
Perry #7	2112	17	36073
Perry #8	2112	18	36074
Perry #9	2112	19	36075
Perry #10	2112	20	36076
Perry #11	2112	21	36077
Perry #12	2112	22	36078
Perry #15	2112	25	36081
Perry #15/Amended	2139	441	
Perry #16	2112	26	36082
Perry #17	2112	27	36083
Perry #18	2112	28	36084
Perry #18/Amended	2139	442	
Gunsite 1-A	1980	353	36086
Gunsite No. 2	1941	339	36087
Gunsite No. 2/Amended	1980	354	
Gunsite No. 3	1941	340	36088
Gunsite No. 4	1941	341	36089
Gunsite 5A	2022	341	36090
Gunsite 6-B	2110	264	36091
Gunsite No. 7	1941	344	36092
Gunsite 7A	2411	174	36093

ENTERED INTO COMPUTER

8/11/00

VERIFIED
8-16-00

10 12 AM '00

RECEIVED
OFFICE OF
THE REGISTRAR

113

Gunsite No. 8	1941	345	36094
Gunsite No. 9	1941	346	36095
Gunsite No. 10	1941	347	36096
Gunsite No. 11	1941	348	36097
Gunsite No. 12	1941	349	36098
Gunsite No. 13	1941	350	36099
Gunsite No. 14	1941	351	36100
Gunsite No. 15	1941	352	36101
Gunsite No. 16	1941	353	36102
Gunsite No. 17	1941	354	36103
Gunsite No. 18	1941	355	36104
Gunsite No. 19	1941	356	36105
Gunsite No. 20	1941	357	36106
Gunsite No. 21	1941	358	36107
Gunsite No. 22	1941	359	36108
Gunsight No. 23	1941	359	36109
Gunsight No. 23/Amended	2022	343	
Gunsite No. 24	1943	14	36110
Gunsite No. 24/Amended	1980	355	
Gunsite No. 25	1943	15	36111
Gunsite No. 26	1943	16	36112
Gunsite No. 27	1943	13	36113
Gunsight No. 28	1967	325	36114
Gunsight No. 29	1967	326	36115
Gunsight No. 30	1967	327	36116
Gunsight No. 31	1967	328	36117
Gunsight No. 32	1967	329	36118
Gunsight No. 33	1967	330	36119
Gunsight No. 35	1967	332	36121
Gunsight No. 36	1967	333	36122
Gunsight No. 37	1967	334	36123
Gunsight No. 38	1967	335	36124
Gunsight No. 39	1967	336	36125
Gunsight No. 40	1967	337	36126
Gunsight No. 41	1967	338	36127
Gunsight No. 42	1967	339	36128
Gunsight No. 43	1967	340	36129
Gunsight 44	1994	152	36130
Gunsight 44/Amended	6420	1007-1008	
Gunsight #45	1994	153	36131
Gunsight #45/Amended	6420	1009-1010	
Gunsight #46	1994	154	36132
Gunsight #47	1994	155	36133
Gunsight #48	1994	156	36134
Gunsight #49	1994	157	36135

ENTERED INTO COMPUTER

8/11/00

VERIFIED
for 8-16-00

RECORDED
INDEXED
AUG 8 10 12 AM '00
LAND MANAGEMENT

113

Gunsight #50	1994	158	36136
Gunsight #50/Amended	2078	464	
Williams Folly	5406	878	36137
Williams Folly #2	5406	879	36138
Santa Rita #1	2148	520	46740
Santa Rita #2	2148	521	46741
Santa Rita #3	2148	522	46742
Santa Rita #7	2148	526	46746
Santa Rita #17	2148	536	46756
Santa Rita #18	2148	537	46757
Santa Rita #19	2148	538	46758
Santa Rita #20	2148	539	46759
Santa Rita #21	2148	540	46760
Santa Rita #22	2148	541	46761
Santa Rita #23	2148	542	46762
Santa Rita #24	2148	543	46763
Santa Rita #25	2148	544	46764
Santa Rita #29	2148	548	46768
Santa Rita #30	2148	549	46769
Santa Rita #31	2148	550	46770
Catalina #1	2148	518	46771
Catalina #2	2148	517	46772
Catalina #3	2148	516	46773
Catalina #4	2148	515	46774
Catalina #5A	2170	437	46775
Catalina #6A	2170	435	46776
Catalina #7	2148	512	46777
Catalina #8	2148	511	46778
Fred Bennett	936	425	46779
Fred Bennett	712	107	46780
Fred Bennett/Amended	2110	262	
Rosemont #9	936	424	46781
Rosemont #9/Amended	2078	466	
Rosemont #11	936	420	46782
Rosemont #11-A	2078	458	46783
Rosemont #12	936	431	46784
Rosemont #12/Amended	2078	467	
Rosemont #13	936	434	46785
Rosemont #13/Amended	2078	468	
Rosemont #15	936	429	46786
Rosemont #15/Amended	2078	469	
Rosemont #16	936	430	46787
Rosemont # 16/Amended	2078	470	
Rosemont #17	936	432	46788
Rosemont #17/Amended	2078	471	

ENTERED INTO COMPUTER

8/11/00

VERIFIED
8/11/00

Aug 0 10 12 AM '00

RECEIVED
DIRECTOR OF
LAND MANAGEMENT

37

Rosemont #18	936	433	46789
Rosemont #18/Amended	2078	472	
Rosemont #21	964	202	46790
Rosemont #21/Amended	2078	473	
Fred Bennett Fraction	2022	338	46791
Last Chance No. 3/Relocation	2929	209	46794
Cave	NN	555	46796
Strip	821	391	46800
Cuba Fraction	2022	342	46801
Patrick Henry Fraction/Relocaton	3486	103	46802
R. G. Ingersoll Fraction	2110	265	46803
Daylight Fraction	2110	266	46804
Travis #2	1983	254	46805
Travis #2/Amended	2078	465	
Travis #3	1983	255	46806
Travis #4	1983	256	46807
Travis #4/Amended	2170	455	
Travis #5	1983	257	46808
Travis #6	1983	258	46809
Art	1009	441	46810
Art/Amended	2078	459	
Al	1009	442	46811
Al/Amended	2078	460	
Sam	1009	439	46812
Sam/Amended	2078	461	
Fred	1009	440	46813
Fred/Amended	2078	462	
Bert	1009	443	46814
Bert/Amended	2078	463	
Bob	995	393	46815
Canyon No. 34	6048	1225-26	47482
Canyon No. 35	6048	1227-28	47483
Canyon No. 36	6048	1229-30	47484
Canyon No. 37	6048	1231-32	47485
Canyon No. 38	6048	1233-34	47486
Canyon No. 39	6048	1235-36	47487
Canyon No. 40	6048	1237-38	47488
Canyon No. 41	6048	1239-40	47489
Canyon No. 42	6048	1241-42	47490
Canyon No. 43	6048	1243-44	47491
Canyon No. 64	6048	1285-86	47512
Canyon No. 65	6048	1287-88	47513
Canyon No. 66	6048	1289-90	47514
Canyon No. 67	6048	1291-92	47515
Canyon No. 68	6048	1293-94	47516

ENTERED INTO COMPUTER

8/11/00

VERIFIED
8-16-00

RECORDED
INDEXED
AUG 8 10 12 AM '00
LAND RECORDS DEPARTMENT

36

36

Canyon No. 69	6048	1295-96	47517
Canyon No. 70	6048	1297-98	47518
Canyon No. 71	6048	1299-1300	47519
Canyon No. 72	6048	1301-02	47520
Canyon No. 73	6048	1303-04	47521
Canyon No. 74	6048	1305-06	47522
Canyon No. 75	6048	1307-08	47523
Canyon No. 76	6048	1309-10	47524
Canyon No. 77	6048	1311-12	47525
Canyon No. 78	6048	1313-14	47526
Canyon No. 79	6048	1315-16	47527
Telemeter Fraction	2075	381	62785
Telemeter Fraction/Amended	5013	166	
West End Fraction	2075	383	62786
West End Fraction/Amended	5013	164	
Hattie Fraction	2075	382	62787
Hattie Fraction/Amended	5013	165	
Cactus	6104	1251-52	64123
Travis #7	6104	1253-54	64124
Fox #1	2705	63	64125
Fox #1 Amended	6104	1255-56	
Fox #2	2705	64	64126
Fox #2/Amended	6104	1257-58	
Fox #7	2705	69	64131
Fox #7/Amended	6104	1267-68	
Fox #13	2705	75	64133
Fox #13/Amended	6104		
Cloud Rest	SS	1271-72	64134
Cloud Rest/Amended	6104	1273-74	
Big Windy	5406	876	64135
Big Windy Fraction	5406	877	64136
Blue Wing	SS	581	64137
Cloud Rest No. 1	B-B-B	277	64138
Cloud Rest No. 1/Amended	6104	1275-76	
Kent #1 Long John	1936	245	66835
Kent #2 Patricia C.	1936	246	66836
Kent #3 Little Joe	1936	247	66837
Belle of Rosemont	2571	125	66838
Belle of Rosemont/Amended	6216	999-1000	
John	995	395	74390
Joe	995	396	74391
Ben	995	392	74392
Pete	995	394	74393
Adolph Lewisohn	710	346	74394
Adolph Lewisohn	936	419	74395

ENTERED INTO COMPUTER

8/11/00

8/16/00

10 12 AM '00

RECEIVED
BUREAU OF
MANAGEMENT

35

Rosemont	710	347	74396
Rosemont	936	418	74397
Albert Steinfeld	710	348	74398
Albert Steinfeld	936	427	74399
Hugh Young	712	108	74400
Hugh Young	936	422	74401
Ethel	712	109	74402
Albert	712	110	74403
Rosemont #1	908	504	74404
Rosemont #2	908	501	74405
Rosemont #3	908	503	74406
Rosemont #4	908	499	74407
Rosemont #7	936	421	74408
Rosemont #8	936	423	74409
Rosemont #14	936	428	74410
Rosemont #19	964	200	74411
Rosemont #20	964	201	74412
Rosemont #20	908	500	74413
Rosemont #22	964	203	74414
Rosemont #23	908	497	74415
Rosemont #24	908	498	74416
Rosemont #25	908	502	74417
RX	936	426	74418
Flying Dutchman #7A	6121	1269-70	75181
Blue Point No. 2A	6121	1271-72	75182
Alpine #1A	6121	1275-76	75183
Alpine #2A	6121	1277-78	75184
Alpine #3A	6121	1279-80	75185
Alpine #4A	6121	1281-82	75186
Frijole VI A	6159	1135-36	95315
Falcon #1A	6216	899-900	99789
Falcon #2A	6216	901-902	99790
Falcon #3A	6216	903-904	99791
Falcon #4A	6216	905-906	99792
Falcon #5A	6216	907-908	99793
Falcon #6A	6216	908-910	99794
Falcon #7A	6216	911-912	99795
Falcon #8A	6216	913-914	99796
Falcon #9A	6216	915-916	99797
Falcon #10A	6216	917-918	99798
Falcon #11A	6216	919-920	99799
Falcon #12A	6216	921-922	99800
Falcon #13A	6216	923-924	99801
Falcon #14A	6216	925-926	99802
Falcon #15A	6216	927-928	99803

ENTERED INTO COMPUTER

8/11/00

VERIFIED
8-11-00

10 12 AM '00

RECEIVED
BUREAU OF
LAND MANAGEMENT

45

Falcon #16A	6216	929-930	99804
Falcon #17A	6216	931-932	99805
Falcon #18A	6216	933-934	99806
Falcon #19A	6216	935-936	99807
Falcon #20A	6216	937-938	99808
Falcon #21A	6216	939-490	99809
Falcon #22A	6216	941-942	99810
Falcon #27A	6216	943-944	99811
Falcon #28A	6216	945-946	99812
Falcon #29A	6216	947-948	99813
Falcon #30A	6216	949-950	99814
Falcon #31A	6216	951-952	99815
Falcon #32A	6216	953-954	99816
Wasp #62A	6216	963-964	99817
Wasp #63A	6216	965-966	99818
Wasp #219A	6216	967-968	99819
Wasp #220A	6216	969-970	99820
Wasp #221A	6216	971-972	99821
Wasp #222A	6216	973-974	99822
Tecky	6216	997-998	99823
MIA 1 A	6420	1011-13	117293
MIA 2 A	6420	1014-16	117294
MIA 3 A	6420	1017-19	117295
MIA 4 A	6420	1020-22	117296
MIA 5 A	6420	1023-25	117297
MIA 6 A	6420	1026-28	117298
MIA 7 A	6420	1029-31	117299
MIA 8 A	6420	1032-34	117300
MIA 9 A	6420	1035-37	117301
MIA 12A	6420	1043-45	117304
MIA 13A	6420	1046-48	117305
MIA 14A	6420	1049-51	117306
BILLY C.	6522	781-782	129394
Hope 1	8776	919-921	303950
Hope 2	8776	922-924	303951
Hope 3	8776	925-927	303952
Hope 4	8776	928-930	303953
Hope 5	8776	931-933	303954
Hope 6	8776	934-936	303955
Hope 7	8776	937-939	303956
Hope 8	8776	940-942	303957
Hope 9	8776	943-945	303958
Hope 10	8776	946-948	303959
Hope 10-A	8776	949-951	303960
Hope 11	8776	955-957	303961

ENTERED INTO COMPUTER

8/11/00

VERIFIED
8/16/00

STATE OF
MISSISSIPPI

AUG 8 10 1

RECEIVED
BUREAU
LAND MARKS

55

Hope 12	8776	958-960	303962
Hope 13	8776	961-963	303963
Hope 14	8776	961-963	303964
Hope 14/Amended	8808	596-598	
Hope 15	8776	964-966	303965
Hope 16	8776	967-969	303966
Hope 17	8776	970-972	303967
Hope 18	8776	976-978	303968
Hope 19	8776	976-968	303969
Hope 20	8776	979-981	303970
Hope 21	8776	982-984	303971
Hope 22	8776	985-987	303972
Hope 23	8808	988-990	303973
Hope 23/Amended	8808	593-596	
Hope 24	8776	991-993	303974
Hope 25	8776	994-996	303975
Hope 26	8776	997-999	303976
Hope 27	8776	1000-1002	303977
Hope 28	8776	1003-1005	303978
Hope 29	8776	1006-1008	303979
Hope 30	8776	1009-1011	303980
Hope 31	8776	1012-1014	303981
Hope 32	8776	1015-1017	303982
Hope 32/Amended	8808	590-592	
Hope 33	8776	1018-1020	303983
Hope 34	8776	1021-1023	303984
Hope 35	8776	1024-1026	303985
Hope 36	8776	1027-1029	303986
Hope 37	8776	1030-1032	303987
H-38A	9018	1198-1199	313532
H-39A	9018	1200-1201	313533
H-40A	9018	1202-1203	313534
H-41A	9018	1204-1205	313535
H-42A	9018	1206-1207	313536
H-43A	9018	1208-1209	313537
H-44A	9018	1210-1211	313538
H-45A	9018	1212-1213	313539
H-46A	9018	1214-1215	313540
H-47A	9018	1216-1217	313541
H-48A	9018	1218-1219	313542
H-49A	9018	1220-1221	313543
H-50A	9018	1222-1223	313544
H-51A	9018	1224-1225	313545
H-52A	9018	1226-1227	313546
H-53A	9018	1228-1229	313547

RECEIVED
 BUREAU OF
 LAND MANAGEMENT
 8 10 12 AM '00
 STATE OF
 MONTANA

ENTERED INTO COMPUTER

8/11/00

INDEXED
 8-14-00

2/3

H-54A	9018	1230-1231	313548
H-55A	9018	1232-1233	313549
H-56A	9018	1234-1235	313550
H-57A	9018	1236-1237	313551
H-58A	9018	1238-1239	313552
H-59A	9018	1240-1241	313553
H-60A	9018	1242-1243	313554
H-61A	9018	1244-1245	313555
H-62A	9018	1246-1247	313556
H-63A	9018	1248-1249	313557
H-64A	9018	1250-1251	313558
H-65A	9018	1252-1253	313559
H-66A	9018	1254-1255	313560
H-67A	9018	1256-1257	313561
H-68A	9018	1258-1259	313562
H-69A	9018	1260-1261	313563
H-70A	9018	1262-1263	313564
H-71A	9018	1264-1265	313565
H-72A	9018	1266-1267	313566
H-73A	9018	1268-1269	313567
H-74A	9018	1270-1271	313568
H-75A	9018	1272-1273	313569
H-76A	9018	1274-1275	313570
H-77A	9018	1276-1277	313571
H-78A	9018	1278-1279	313572
H-79A	9018	1280-1281	313573
H-80A	9018	1282-1283	313574
H-81A	9018	1284-1285	313575
H-82A	9018	1286-1287	313576
H-83A	9018	1288-1289	313577
H-84A	9018	1290-1291	323578
H-85A	9018	1292-1293	313579
H-86A	9018	1294-1295	313580
H-87A	9018	1296-1297	313581
H-88A	9018	1298-1299	313582
H-89A	9018	1300-1301	313583
H-90A	9018	1302-1303	313584
H-91A	9018	1304-1305	313585
H-92A	9018	1306-1307	313586
H-93A	9018	1308-1309	313587
H-94A	9018	1310-1311	313588
H-95A	9018	1312-1313	313589
H-96A	9018	1314-1315	313590
H-97A	9018	1316-1317	313591
H-98A	9018	1318-1319	313592

313578

ENTERED INTO COMPUTER

[Handwritten signature] 8/11/00

VERIFIED
8/16/00

RECEIVED
DIRECTOR OF
DEPARTMENT
8 10 12 AM '00

45

H-99A	9018	1320-1321	313593
H-100A	9018	1322-1323	313594
H-101A	9018	1324-1325	313595
H-102A	9018	1326-1327	313596
H-103A	9018	1328-1329	313597
H-104A	9018	1330-1331	313598
H-105A	9018	1332-1333	313599
H-106A	9018	1334-1335	313600
H-107A	9018	1336-1337	313601
H-108A	9018	1338-1339	313602
H-109A	9018	1340-1341	313603
H-110A	9018	1342-1243	313604
H-111A	9018	1344-1345	313605
H-112A	9018	1346-1347	313606
H-113A	9018	1348-1349	313607
H-114A	9018	1350-1351	313608
H-115A	9018	1352-1353	313609
H-116A	9018	1354-1355	313610
H-117A	9018	1356-1358	313611
H-118A	9018	1358-1359	313612
H-119A	9018	1360-1361	313613
H-120A	9018	1362-1363	313614
H-121A	9018	1364-1365	313615
H-122A	9018	1366-1367	313616
H-123A	9018	1368-1369	313617
H-124A	9018	1370-1371	313618
H-125A	9018	1372-1373	313619
H-126A	9018	1374-1375	313620
H-127A	9018	1376-1377	313621
H-128A	9018	1378-1379	313622
H-129A	9018	1380-1381	313623
H-130A	9018	1382-1383	313624
H-131A	9018	1384-1385	313625
H-132A	9018	1386-1387	313626
H-133A	9018	1388-1389	313627
H-134A	9018	1390-1391	313628
H-135A	9018	1392-1393	313629
H-136A	9018	1394-1395	313630
H-137A	9018	1396-1397	313631
H-138A	9018	1398-1399	313632
H-139A	9018	1400-1401	313633
H-140A	9018	1402-1403	313634
H-141A	9018	1404-1405	313635
H-142A	9018	1406-1407	313636
H-143A	9018	1408-1409	313637

ENTERED INTO COMPUTER

8/11/00

8-16-00

STATE OF TEXAS
 PROJECT 14-000000

Aug 8 10 12 AM '00

RECEIVED
 BUREAU OF
 LAND MANAGEMENT

45

H-144A	9018	1410-1411	313638
H-145A	9018	1412-1413	313639
H-146A	9018	1414-1415	313640
H-147A	9018	1416-1417	313641
H-148A	9018	1418-1419	313642
H-149A	9018	1420-1421	313643
H-150A	9018	1422-1423	313644
H-151A	9018	1424-1425	313645
H-152A	9018	1426-1427	313646
H-153A	9018	1428-1429	313647
H-154A	9018	1430-1431	313648
H-155A	9018	1432-1433	313649
H-156A	9018	1434-1435	313650
H-157A	9018	1436-1437	313651
H-158A	9018	1438-1439	313652
H-159A	9018	1440-1441	313653
H-160A	9018	1442-1443	313654
H-161A	9018	1444-1445	313655
H-162A	9018	1446-1447	313656
H-163A	9018	1448-1449	313657
H-164A	9018	1450-1451	313658
H-165A	9018	1452-1453	313659
H-166A	9018	1454-1455	313660
H-167A	9018	1456-1457	313661
H-168A	9018	1458-1459	313662
H-169A	9018	1460-1461	313663
H-170A	9018	1462-1463	313664
H-171A	9018	1464-1465	313665
H-177A	9018	1476-1477	313671
H-178A	9018	1478-1479	313672
H-179A	9018	1480-1481	313673
H-180A	9018	1482-1483	313674
H-181A	9018	1484-1485	313675
H-182A	9018	1486-1487	313676
H-183A	9018	1488-1489	313677
H-187A	9018	1490-1491	313678
H-188A	9018	1492-1493	313679
H-189A	9018	1494-1495	313680
H-190A	9018	1496-1497	313681
H-191A	9018	1498-1499	313682
H-192A	9018	1500-1501	313683
H-194A	9018	1502-1503	313684
H-195A	9018	1504-1505	313685
H-196A	9018	1506-1507	313686
H-197A	9018	1508-1509	313687

ENTERED INTO COMPUTER

8/11/00

RECEIVED
BUREAU OF
LAND MANAGEMENT
PHOENIX

JUN 8 10 12 AM '00

8-11-00

45

H-198A	9018	1510-1511	313688
H-199A	9018	1512-1513	313689
Hope 201	9792	2826-2827	330891
Hope 201A	9922	1016	330892
Hope 202	9792	2830-2831	330893
Hope 203	9792	2832-2833	330894
Hope 204	9792	2834-2835	330895
Hope 205	9792	2836-2837	330896
Hope 206	9792	2838-2839	330897
Hope 207	9792	2840-2841	330898
Hope 208	9792	2842-2843	330899
Hope 209	9792	2844-2845	330900
Hope 210	9792	2846-2847	330901
Hope 211	9792	2848-2849	330902
Hope 212	9792	2850-2851	330903
Hope 213	9792	2852-2853	330904
Hope 214	9792	2854-2855	330905
Hope 215	9792	2856-2857	330906
Hope 216	9792	2858-2859	330907
Hope 222	9797	2864-2865	330910
Hope 223	9797	2866-2867	330911
Hope 224	9797	2868-2869	330912
Hope 225	9797	2870-2871	330913
Hope 226A	9865	1328-1329	330914
Hope 227A	9865	1330-1331	330915
Hope 228A	9865	1332-1333	330916
Hope 229A	9865	1334-1335	330917
Hope 230	9797	2880-2881	330918
Hope 231	9797	2882-2883	330919
Hope 232	9797	2884-2885	330920
Hope 233	9797	2886-2887	330921
Hope 234	9797	2888-2889	330922
Hope 235	9797	2890-2891	330923
Hope 236	9797	2892-2893	330924
Hope 237	9797	2894-2895	330925
Hope 238	9797	2896-2897	330926
Hope 239	9797	2898-2899	330927
Hope 240	9797	2900-2901	330928
Hope 241	9797	2902-2903	330929
Hope 242	9797	2904-2905	330930
Hope 243	9797	2906-2907	330931
Hope 244	9797	2908-2909	330932
Hope 245	9797	2910-2911	330933
Hope 246	9797	2912-2913	330934
Hope 250	9797	2914-2915	330935

ENTERED INTO COMPUTER

L 8/11/00

8-11-00

STATE OF THE
PROJECTS DIVISION

Aug 8 10 12 AM '00

RECEIVED
BUREAU OF
LAND MANAGEMENT

45

Hope 251	9797	2916-2917	330936
Hope 252	9797	2918-2919	330937
Hope 253	9797	2920-2921	330938
Hope 254	9797	2922-2923	330939
Hope 255	9797	2924-2925	330940
Hope 256	9797	2926-2927	330941
Hope 257	9797	2928-2929	330942
Elk 47 Relocated	9797	2930-2931	330943
H-172B Relocated	9865	1336-1337	331308
H-173B Relocated	9865	1338-1339	331309
H-174B Relocated	9865	1340-1341	331310
H-175B Relocated	9865	1342-1343	331311
H-176B Relocated	9865	1344-1345	331312

All of said claims are located in Sections 1, 2, 11, 12, 13, 14, 24, 25, and 36, Township 18 South, Range 15 East; Sections 5, 6, 7, 8, 9, 16, 17, 18, 19, 20, 21, 28, 29, 30, 31, 32 and 33, Township 18 South, Range 16 East; Sections 4, 5, 6, 7, 8, and 9, Township 19 South, Range 16 East; and Sections 1 and 2, Township 19 South, Range 15 East; G&SRB&M

850 claims @ \$100/each = \$85,000.00

RECEIVED
 BUREAU OF
 LAND MANAGEMENT
 AUG 8 10 13 AM '00
 STATE OFFICE
 PHOENIX, ARIZONA

ENTERED INTO COMPUTER

L 8/11/00

VERIFIED
 8-16-00

United States Department of the Interior
Bureau of Land Management
 BUSINESS & SUPPORT SVCS DIV
 222 N CENTRAL AVE
 PHOENIX, AZ 85004 -2203
 Phone: (602) 417-9200

Receipt	
No:	165322

Transaction #: 178364
 Date of Transaction: 08/09/2000

CUSTOMER: ASARCO
 BOX 5747
 TUCSON, AZ 85703

LINE #	QTY	COMMODITY / SUBJECT / ACTION / PRODUCT	REMARKS	UNIT PRICE	TOTAL
1	1	LOCATABLE MINERALS / MINING CLAIMS-ACCOUNTS/UNADJUDICATED / MINING CLAIM MONEY RECEIVED (455)	MAINT 2001 (85)	- n/a -	\$85,000.00
TOTAL:					\$85,000.00

PAYMENT INFORMATION			
1	AMOUNT:	\$85,000.00	POSTMARKED: 08/07/2000
	TYPE:	CHECK	RECEIVED: 08/08/2000
	CHECK NO:	0151001652	
	NAME:	ASARCO BOX 5747 TUCSON AZ 85703	

REMARKS

CASE SERIAL NUMBER INFORMATION		
TRNS #	LINE #	CASES
178364	1	AMC2198

This receipt was generated by the automated BLM Collections and Billings System and is a paper representation of a portion of the official electronic record contained therein.

2194
13284
14972
15002
25210
27423
28766
35997
46740
47449

FILED
JUL 22 11 05 AM '99
PIMA COUNTY ARIZONA

303950
313532
330891
331308

ASARCO

62735
64123
66803
74390
75181
95314
99789
117279
129394

Copper Operations
Tucson Office

July 22, 1999

Mining Claims Section
Arizona State Office
Bureau of Land Management
Department of the Interior
222 North Central Avenue
Phoenix, AZ 85004-9200

**Notice of Intent to Hold and
Payment of Annual Claim Maintenance Fee
Pima County, Rosemont Project**

This will serve as notice that ASARCO Incorporated, whose address for purposes of this filing is P. O. Box 5747, Tucson, Arizona 85703-0747, intends to hold the mining claims and/or mill sites described in Exhibit A attached hereto for the assessment year ending at 12 o'clock, noon, on September 1, 2000, by payment of the annual claim maintenance fee of \$100 per claim or site. Payment of such amount is made herewith for such assessment year for each of the claims and sites the name and BLM serial number of which, and the book and page or index number of recording of the location notice in the official records of Pima County, Arizona, of which are set forth in Exhibit A attached hereto and by this reference incorporated herein. Enclosed for payment of annual claim maintenance fees is ASARCO Incorporated's check to cover the amount shown on the bottom of Exhibit A.

Henry G. Kreis
Henry G. Kreis
Agent for ASARCO Incorporated
Telephone: (520) 798-7717

State of Arizona)
) ss.
County of Pima)

The foregoing instrument was acknowledged before me on the 22nd day of July, 1999, by Henry G. Kreis, as agent for ASARCO Incorporated, a New Jersey corporation, on behalf of the corporation.

Barbara R. Watts
Barbara R. Watts, Notary Public

My Commission Expires May 10, 2002.

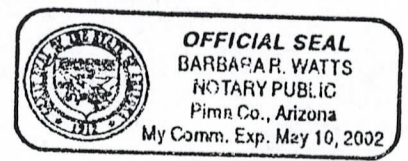


EXHIBIT A
TO NOTICE OF INTENT TO HOLD AND
PAYMENT OF ANNUAL CLAIM MAINTENANCE FEE

The following contiguous group of unpatented mining claims are situated in the Helvetia Mining District, Pima County, Arizona. The Location Notices of which are of record in the office of the County Recorder of Pima County, Arizona, and the Bureau of Land Management serial numbers are filed at Phoenix, Arizona.

Name of Claim	Book	Page Nos.	BLM Serial No.
York Fraction	2022	340	2198
York Fraction/Amended	5436	80	
Travis #1	1983	253	2199
Travis #1/Second Amended	5436	806	
Jim	995	391	2200
Jim/Amended	5436	802	
Isle Royal Fraction	2054	188	2201
Isle Royal Fraction/Amended	5436	808	
Indian Club Fraction	2054	187	2202
Indian Club Fraction/Amended	5436	809	
Pilot Fraction	2051	261	2203
Pilot Fraction/Amended	5436	810	
A.O.T. Fraction	2054	186	2204
A.O.T. Fraction/Amended	5436	811	
Malachite Fraction	2110	263	2211
Malachite Fraction/Amended	5436	807	
MAX 121 B/Relocation	5609	574	13284
MAX 123 B/Relocation	5609	576	13286
MAX 125 B/Relocation	5609	578	13288
MAX 126 B/Relocation	5609	579	13289
MAX 127 B/Relocation	5609	580	13290
MAX 128 B/Relocation	5609	581	13291
MAX 129 B/Relocation	5609	582	13292
MAX 129 B/Amended	6126	1202-1203	
MAX 130 B/Relocation	5609	583	13293
MAX 131 B/Relocation	5609	584	13294
MAX 132 B/Relocation	5609	585	13295
MAX 133 B/Relocation	5609	586	13296
MAX 134 B/Relocation	5609	587	13297
MAX 135 B/Relocation	5609	588	13298

ENTERED INTO COMPUTER

8/9/99 *JK*

66. HV 90 11 7 907

RECORDED
INDEXED
SERIALS
SECTION

21 sep

VERIFIED

SB 8/1/99

MAX 136 B/Relocation	5609	589	13299
MAX 137 B/Relocation	5609	590	13300
MAX 138 B/Relocation	5609	591	13301
MAX 139 B/Relocation	5609	592	13302
MAX 140 B/Relocation	5609	593	13303
MAX 141 B/Relocation	5609	594	13304
MAX 142 B/Relocation	5609	595	13305
MAX 143 B/Relocation	5609	596	13306
MAX 144 B/Relocation	5609	597	13307
MAX 145 B/Relocation	5609	598	13308
MAX 146 B/Relocation	5609	599	13309
MAX 147 B/Relocation	5609	600	13310
MAX 148 B/Relocation	5609	601	13311
MAX 149 B/Relocation	5609	602	13312
MAX 150 B/Relocation	5609	603	13313
MAX 150 B/Amended	7073	604-605	
MAX 151 B/Relocation	5609	604	13314
MAX 152 B/Relocaton	5609	605	13315
MAX 152 B/Amended	7073	606-607	
MAX 153 B/Relocation	5609	606	13316
MAX 154 B/Relocation	5609	607	13317
MAX 154 B/Amended	7073	608-609	
MAX 155 B/Relocation	5609	608	13318
MAX 156 B/Relocation	5609	609	13319
MAX 156 B/Amended	7073	610-611	
Rosalind	314	120	14972
Rosalind/Amended	1062	539	
Michael M.	314	117	14973
Michael M./Amended	1062	540	
Lydia J.	314	119	14974
Lydia J./Amended	1062	541	
Ida D.	314	118	14975
Ida D./Amended	1062	542	
D & D #1	759	202	14976
D & D #1/Amended	1062	543	
D & D #2	759	201	14977
D & D II/Amended	1062	544	
El Frijoli	300	277	14978
Frijoli/Amended	1062	545	
Frijoli II	1062	546	14979
Frijoli III	1062	547	14980
Frijoli IV	1062	548	14981
Frijoli V	1062	549	14982
Frijoli VII	1062	551	14984
Frijoli VIII	1062	552	14985

ENTERED INTO COMPUTER

8/9/99

66. NY 40 11 7 000

SEARCHED
SERIALIZED
INDEXED
FILED

VERIFIED

38 9/1/99

34 sym

Frijoli IX	1062	553	14986
Frijoli X	1070	494	14987
Frijoli XI	1454	349	14988
Frijoli XI Extension	1454	350	14989
Deering Springs No. 2 A/Relocation	5636	741	15002
Deering Springs No. 4 A/Relocation	5636	742	15003
Deering Springs No. 6 A/Relocation	5636	743	15004
Deering Springs No. 8 A/Relocation	5636	744	15005
Deering Springs No. 10 A/Relocation	5636	745	15006
Deering Springs No. 12 A/Relocation	5636	746	15007
Deering springs No. 14 A/Relocation	5636	747	15008
Deering Springs No. 15 A/Relocation	5636	748	15009
Deering Springs No. 16 A/Relocaton	5636	749	15010
Deering Springs No. 17 A/Relocation	5636	750	15011
Deering Springs No. 17 A/Amended	6126	1204-1205	
Deering Springs No. 21 A/Relocation	5636	751	15012
Deering Springs No. 22 A/Relocation	5636	752	15013
Deering Springs No. 23 A/Relocation	5636	753	15014
Deering Springs No. 24 A/Relocation	5636	754	15015
Deering Springs No. 25 A/Relocation	5636	755	15016
Deering Springs No. 26 A/Relocation	5636	756	15017
Deering Springs No. 27 A/Relocation	5636	757	15018
Deering Springs No. 28 A/Relocation	5636	758	15019
Deering Springs No. 28 A/Amended	6126	1206-1207	
Deering Springs No. 29 A/Relocation	5636	759	15020
Deering Springs No. 30 A/Relocation	5636	760	15021
Deering Springs No. 31 A/Relocation	5636	761	15022
Deering Springs No. 32 A/Relocation	5636	762	15023
Deering Springs No. 33 A/Relocation	5636	763	15024
Deering Springs No. 34 A/Relocation	5636	764	15025
Deering Springs No. 35 A/Relocation	5636	765	15026
Deering Springs No. 36 A/Relocation	5636	766	15027
Deering Springs No. 37 A/Relocation	5636	767	15028
Deering Springs No. 38 A/Relocation	5636	768	15029
Deering Springs No. 39 A/Relocation	5636	769	15030
Deering Springs No. 42 A/Relocation	5636	770	15031
Deering Springs No. 51 A/Relocation	5636	771	15032
Deering Springs No. 52 A/Relocation	5636	772	15033
Kid 1	3368	529	25210
Kid 2	3368	530	25211
Kid 3	3368	531	25212
Kid 4	3368	532	25213
Kid 5	3368	533	25214
Kid 6	3368	534	25215
Kid 7	3368	535	25216

66. 11 20 11 7 507

VERIFIED

SP 9/1/99

LABORATORY
 4000 W. 10th St.
 DENVER, CO 80202

43 59M

Kid 8	3368	537	25217
Kid 9	3368	536	25218
Kid 10	3368	538	25219
Kid 11	3368	539	25220
Kid 12	3368	540	25221
Kid 13	3368	541	25222
Kid 14	3368	542	25223
Kid 15	3368	543	25224
Kid 16	3368	544	25225
Kid 17	3368	545	25226
Kid 18	3368	546	25227
Kid 19	3368	547	25228
Kid 20	3368	548	25229
Kid 21	3368	549	25230
Kid 22	3368	550	25231
Kid 23	3368	551	25232
Kid 24	3368	552	25233
Kid 25	3368	553	25234
Kid 26	3368	554	25235
Kid 27	3368	555	25236
Kid 28	3368	556	25237
Kid 29	3368	557	25238
Kid 29/Amended	6216	1001-1002	
Kid 34	3368	562	25243
Kid 35	3368	563	25244
Kid 36	3368	564	25245
Kid 37	3368	565	25246
Kid 38	3368	566	25247
Kid 39	3368	567	25248
Kid 40	3368	568	25249
Kid 41	3368	569	25250
Kid 42	3368	570	25251
Kid 43	3368	571	25252
Kid 44	3368	572	25253
Kid 45	3368	573	25254
Kid 46	3368	574	25255
Kid 46/Amended	6216	1003-1004	
Kid 47	3368	575	25256
Kid 47/Amended	6216	1005-1006	
Wasp 52	3786	52	25257
Wasp 52/Amended	6216	955-956	
Wasp 53	3786	53	25258
Wasp 53/Amended	6216	957-958	
Wasp 54	3786	54	25259
Wasp 55	3786	55	25260

ENTERED INTO COMPUTER. AUG 2 11 05 AM '99

8/9/99 SC

VERIFIED

8/9/99

INDEXED
SERIALIZED
COMMBOEN

4058mm

Wasp 56	3786	56	25261
Wasp 57	3786	57	25262
Wasp 58	3786	58	25263
Wasp 58/Amended	3842	133	
Wasp 60	3786	59	25264
Wasp 60/Amended	6216	959-960	
Wasp 61	3786	60	25265
Wasp 61/Amended	6216	961-962	
Wasp 101	3786	63	25268
Wasp 102	3786	64	25269
Wasp 103	3786	65	25270
Wasp 104	3786	66	25271
Wasp 105	3786	67	25272
Wasp 106	3786	68	25273
Wasp 107	3786	69	25274
Wasp 111	3786	70	25275
Wasp 112	3786	71	25276
Wasp 113	3786	72	25277
Wasp 114	3786	73	25278
Wasp 115	3786	74	25279
Wasp 116	3786	75	25280
Wasp 117	3786	76	25281
Wasp 118	3786	77	25282
Wasp 119	3786	78	25283
Wasp 120	3786	79	25284
Wasp 121	3786	80	25285
Wasp 122	3786	81	25286
Wasp 123	3786	82	25287
Wasp 124	3786	83	25288
Wasp 125	3786	84	25289
Wasp 126	3786	85	25290
Wasp 127	3786	86	25291
Wasp 128	3786	87	25292
Wasp 129	3786	88	25293
Wasp 130	3786	89	25294
Wasp 201	3786	90	25295
Wasp 202	3786	91	25296
Wasp 203	3786	92	25297
Wasp 204	3786	93	25298
Wasp 205	3786	94	25299
Wasp 206	3786	95	25300
Wasp 207	3786	96	25301
Wasp 208	3786	97	25302
Wasp 209	3786	98	25303
Wasp 210	3786	99	25304

66, NOV 11 7 37A

VERIFIED

9/1/99

JAMES ...
 ...
 ...

4259M

Wasp 211	3786	100	25305
Wasp 212	3786	101	25306
Wasp 213	3786	102	25307
Wasp 214	3786	103	25308
Wasp 215	3786	104	25309
Wasp 216	3786	105	25310
Wasp 217	3786	106	25311
Wasp 218	3786	107	25312
Wasp 313	3786	144	25349
Wasp 315	3786	146	25351
Wasp 317	3786	148	25353
Wasp 319	3786	150	25355
Wasp 319/Amended	6216	975-976	
Wasp 321	3786	152	25357
Wasp 321/Amended	6216	977-978	
Wasp 323	3786	154	25359
Wasp 323/Amended	6216	979-980	
Wasp 325	3786	156	25361
Wasp 325/Amended	6216	981-982	
Wasp 327	3786	158	25363
Wasp 327/Amended	6116	983-984	
Wasp 329	3786	160	25365
Wasp 329/Amended	6216	985-986	
Wasp 331	3786	162	25367
Wasp 331/Amended	6216	987-988	
Wasp 333	3786	164	25369
Wasp 333/Amended	6216	989-990	
Wasp 335	3786	166	25371
Wasp 335/Amended	6216	991-992	
Wasp 337	3786	168	25373
Wasp 337/Amended	6216	993-994	
Wasp 339	3786	170	25375
Wasp 339/Amended	6216	995-996	
Wasp 341	3786	172	25377
Wasp 343	3786	174	25379
Wasp 344	3786	175	25380
Wasp 345	3786	176	25381
Wasp 346	3786	177	25382
Wasp 347	3786	178	25383
Wasp 348	3786	179	25384
Wasp 349	3786	180	25385
Wasp 350	3786	181	25386
Wasp 351	3786	182	25387
Wasp 352	3786	183	25388
Wasp 353	3786	184	25389

ENTERED INTO COMPUTERS. NY 50 11 7 804

8/8/99 *sc*

VERIFIED

8/8 9/2/99

SEARCHED
SERIALIZED
INDEXED
FILED

34 *sqm*

Wasp 354	3786	185	25390
Max 41	4792	584	25662
Max 43	4792	586	25664
Max 45	4792	588	25666
Max 47	4792	590	25668
Max 49	4792	592	25670
Max 71	4792	614	25692
Max 72	4792	615	25693
Max 73	4792	616	25694
Max 74	4792	617	25695
Max 75	4792	618	25696
Max 76	4792	619	25697
Max 77	4792	620	25698
Max 78	4792	621	25699
Max 79	4792	622	25700
Max 80	4792	623	25701
Max 81	4792	624	25702
Max 82	4792	625	25703
Max 83	4792	626	25704
Max 84	4792	627	25705
Max 85	4792	628	25706
Max 86	4792	629	25707
Max 87	4792	630	25708
Max 88	4792	631	25709
Max 89	4792	632	25710
Max 90	4792	633	25711
Max 91	4792	634	25712
Max 93	4792	636	25714
Max 95	4792	638	25716
Max 97	4792	640	25718
Max 99	4792	642	25720
Max 101	4792	644	25722
Max 102	4792	645	25723
Max 103	4792	646	25724
Max 104	4792	647	25725
Max 105	4792	648	25726
Max 106	4792	649	25727
Max 107	4792	650	25728
Max 108	4792	651	25729
Max 109	4792	652	25730
Max 110	4792	653	25731
Max 111	4792	654	25732
Max 112	4792	655	25733
Max 113	4792	656	25734
Max 114	4792	657	25735

66. NY 90 11 Z 50V

VERIFIED

9/2/09

ENTERED INTO COMPUTER

8/9/09

RECEIVED
BUREAU OF
LAND & SURVEY

45 sep

Max 115	4792	658	25736
Max 116	4792	659	25737
Max 117	4792	660	25738
Max 118	4792	661	25739
Max 119	4792	662	25740
Max 120	4792	663	25741
Eik 1	3368	576	27423
Eik 2	3368	577	27424
Eik 3	3368	578	27425
Eik 4	3368	579	27426
Eik 5	3368	580	27427
Eik 6	3368	581	27428
Eik 35	3368	610	27451
Eik 35/Amended	6121	1273-1274	
Eik 36	3368	611	27452
Eik 37	3368	612	27453
Eik 39	3368	614	27455
Eik 41	3368	616	27457
Eik 43	3368	618	27459
Eik 45	3368	620	27461
Eik 70	3368	645	27465
Eik 71	3368	646	27466
Eik 72	3368	647	27467
Eik 73	3368	648	27468
Eik 74	3368	649	27469
Eik 75	3368	650	27470
Eik 76	3368	651	27471
Eik 77	3368	652	27472
Eik 78	3368	653	27473
Eik 79	3368	654	27474
Eik 80	3368	655	27475
Eik 81	3368	656	27476
Eik 83	3368	658	27478
Eik 85	3368	660	27480
Eik 87	3368	662	27482
Alpine #5	2221	495	27513
Alpine #5/Amended	6121	1283-1284	
Alpine #6	2221	496	27514
Alpine #6/Amended	6121	1285-1286	
Alpine #7	2221	497	27515
Alpine #7/Amended	6121	1287-1288	
Alpine #8	2221	498	27516
Alpine #8/Amended	6121	1289-1290	
Alpine #9	2221	499	27517
Alpine #9/Amended	6121	1291-1292	

65. 11 50 11 7 511

VERIFIED

9/7/99

ENTERED INTO COMPUTER

8/9/99

INDEXED
SERIALIZED
OCT 1999

39511

Alpine #10	2221	500	27518
Alpine #10/Amended	6121	1293-1294	
Alpine #11	2221	501	27519
Alpine #11/Amended	6121	1295-1296	
Alpine #12	2221	502	27520
Alpine #12/Amended	6121	1297-1298	
Alpine #13	2221	503	27521
Alpine #14	2221	504	27522
Alpine #15	2221	505	27523
Alpine #16	2221	506	27524
Alpine #17	2221	507	27525
Alpine #18	2221	508	27526
Alpine #19	2230	138	27527
Alpine #20	2230	139	27528
Alpine #21	2230	140	27529
Alpine #22	2230	141	27530
Alpine #23	2230	142	27531
Alpine #24	2230	143	27532
Santa Rita Wedge	5901	1379	28871
Buzzard No. 5	2089	294	36021
Shadow #4	2827	66	36025
John 1	3934	508	36026
John 2	3934	509	36027
Flying Dutchman No. 2	2089	295	36028
Flying Dutchman No. 3	2089	296	36029
Flying Dutchman No. 4	2089	297	36030
Flying Dutchman No. 5	2089	298	36031
Flying Dutchman No. 6	2089	299	36032
Flying Dutchman No. 6/Amended	6121	1267-1268	
Black Bess No. 2	2089	290	36034
K.W.L.	2078	442	36036
G.E.J.	2078	443	36037
R.F.E.	2078	444	36038
R.C.M.	2078	445	36039
Sycamore #1	2078	445	36040
Sycamore #2	2078	447	36041
Sycamore #3	2078	448	36042
Sycamore #4	2078	449	36043
Sycamore #4/Amended	6121	1299-1300	
Sycamore #5	2078	450	36044
Sycamore #5/Amended	6121	1301-1302	
Sycamore #6	2078	451	36045
Sycamore #6/Amended	6121	1303-1304	
Sycamore #7	2078	452	36046
Sycamore #7/Amended	6121	1305-1306	

65. NY 90 11 7 99

ENTERED INTO COMPUTER

8/9/99

VERIFIED

9/2/99

SEARCHED
SERIALIZED
INDEXED
FILED

3754M

Sycamore #8	2078	453	36047
Sycamore #8/Amended	6121	1307-1308	
Sycamore #9	2078	454	36048
Sycamore #10	2078	455	36049
Sycamore #11	2078	456	36050
Sycamore #12	2078	457	36051
Naragansett Extension #1	937	372	36052
Naragansett Extension #2	937	373	36053
Naragansett Extension #3	937	374	36054
Naragansett Extension #4	937	375	36055
Naragansett Extension #5	937	376	36056
Naragansett Extension #6	937	377	36057
Naragansett Extension #7	937	378	36058
Naragansett Extension #8	937	379	36059
Naragansett Extension #9	2020	358	36060
Schwab Extension #1 North	1271	92	36061
Rocky 1	3726	117	36062
Amole No. 2	2051	262	36063
Falls No. 3	2110	267	36065
Falls No. 4	2110	268	36066
Perry No. 1	2112	11	36067
Perry #2	2112	12	36068
Perry #3	2112	13	36069
Perry #4	2112	14	36070
Perry #7	2112	17	36073
Perry #8	2112	18	36074
Perry #9	2112	19	36075
Perry #10	2112	20	36076
Perry #11	2112	21	36077
Perry #12	2112	22	36078
Perry #15	2112	25	36081
Perry #15/Amended	2139	441	
Perry #16	2112	26	36082
Perry #17	2112	27	36083
Perry #18	2112	28	36084
Perry #18/Amended	2139	442	
Gunsite 1-A	1980	353	36086
Gunsite No. 2	1941	339	36087
Gunsite No. 2/Amended	1980	354	
Gunsite No. 3	1941	340	36088
Gunsite No. 4	1941	341	36089
Gunsite 5A	2022	341	36090
Gunsite 6-B	2110	264	36091
Gunsite No. 7	1941	344	36092
Gunsite 7A	2411	174	36093

GG. NY 50 11 Z 507

ENTERED INTO COMPUTER

8/9/99

VERIFIED

9/2/99

JUN 11 11 11 AM '99
FBI/DOJ
COMM-FED

41 59M

Gunsite No. 8	1941	345	36094
Gunsite No. 9	1941	346	36095
Gunsite No. 10	1941	347	36096
Gunsite No. 11	1941	348	36097
Gunsite No. 12	1941	349	36098
Gunsite No. 13	1941	350	36099
Gunsite No. 14	1941	351	36100
Gunsite No. 15	1941	352	36101
Gunsite No. 16	1941	353	36102
Gunsite No. 17	1941	354	36103
Gunsite No. 18	1941	355	36104
Gunsite No. 19	1941	356	36105
Gunsite No. 20	1941	357	36106
Gunsite No. 21	1941	358	36107
Gunsite No. 22	1941	359	36108
Gunsight No. 23	1941	359	36109
Gunsight No. 23/Amended	2022	343	
Gunsite No. 24	1943	14	36110
Gunsite No. 24/Amended	1980	355	
Gunsite No. 25	1943	15	36111
Gunsite No. 26	1943	16	36112
Gunsite No. 27	1943	13	36113
Gunsight No. 28	1967	325	36114
Gunsight No. 29	1967	326	36115
Gunsight No. 30	1967	327	36116
Gunsight No. 31	1967	328	36117
Gunsight No. 32	1967	329	36118
Gunsight No. 33	1967	330	36119
Gunsight No. 35	1967	332	36121
Gunsight No. 36	1967	333	36122
Gunsight No. 37	1967	334	36123
Gunsight No. 38	1967	335	36124
Gunsight No. 39	1967	336	36125
Gunsight No. 40	1967	337	36126
Gunsight No. 41	1967	338	36127
Gunsight No. 42	1967	339	36128
Gunsight No. 43	1967	340	36129
Gunsight 44	1994	152	36130
Gunsight 44/Amended	6420	1007-1008	
Gunsight #45	1994	153	36131
Gunsight #45/Amended	6420	1009-1010	
Gunsight #46	1994	154	36132
Gunsight #47	1994	155	36133
Gunsight #48	1994	156	36134
Gunsight #49	1994	157	36135

VERIFIED

9/2/99

ENTERED INTO COMPUTER

8/2/99 JC

66. NY 90 11 2 99

SEARCHED
SERIALIZED
INDEXED

4159M

Gunsight #50	1994	158	36136
Gunsight #50/Amended	2078	464	
Williams Folly	5406	878	36137
Williams Folly #2	5406	879	36138
Santa Rita #1	2148	520	46740
Santa Rita #2	2148	521	46741
Santa Rita #3	2148	522	46742
Santa Rita #7	2148	526	46746
Santa Rita #17	2148	536	46756
Santa Rita #18	2148	537	46757
Santa Rita #19	2148	538	46758
Santa Rita #20	2148	539	46759
Santa Rita #21	2148	540	46760
Santa Rita #22	2148	541	46761
Santa Rita #23	2148	542	46762
Santa Rita #24	2148	543	46763
Santa Rita #25	2148	544	46764
Santa Rita #29	2148	548	46768
Santa Rita #30	2148	549	46769
Santa Rita #31	2148	550	46770
Catalina #1	2148	518	46771
Catalina #2	2148	517	46772
Catalina #3	2148	516	46773
Catalina #4	2148	515	46774
Catalina #5A	2170	437	46775
Catalina #6A	2170	435	46776
Catalina #7	2148	512	46777
Catalina #8	2148	511	46778
Fred Bennett	936	425	46779
Fred Bennett	712	107	46780
Fred Bennett/Amended	2110	262	
Rosemont #9	936	424	46781
Rosemont #9/Amended	2078	466	
Rosemont #11	936	420	46782
Rosemont #11-A	2078	458	46783
Rosemont #12	936	431	46784
Rosemont #12/Amended	2078	467	
Rosemont #13	936	434	46785
Rosemont #13/Amended	2078	468	
Rosemont #15	936	429	46786
Rosemont #15/Amended	2078	469	
Rosemont #16	936	430	46787
Rosemont # 16/Amended	2078	470	
Rosemont #17	936	432	46788
Rosemont #17/Amended	2078	471	

VERIFIED

9/2/99

ENTERED INTO COMPUTER

8/19/99

66. NOV 20 11 2 50 AM

RECEIVED
BUREAU OF
LAND MANAGEMENT

3750m

Rosemont #18	936	433	46789
Rosemont #18/Amended	2078	472	
Rosemont #21	964	202	46790
Rosemont #21/Amended	2078	473	
Fred Bennett Fraction	2022	338	46791
Last Chance No. 3/Relocation	2929	209	46794
Cave	NN	555	46796
Strip	821	391	46800
Cuba Fraction	2022	342	46801
Patrick Henry Fraction/Relocaton	3486	103	46802
R. G. Ingersoll Fraction	2110	265	46803
Daylight Fraction	2110	266	46804
Travis #2	1983	254	46805
Travis #2/Amended	2078	465	
Travis #3	1983	255	46806
Travis #4	1983	256	46807
Travis #4/Amended	2170	455	
Travis #5	1983	257	46808
Travis #6	1983	258	46809
Art	1009	441	46810
Art/Amended	2078	459	
Al	1009	442	46811
Al/Amended	2078	460	
Sam	1009	439	46812
Sam/Amended	2078	461	
Fred	1009	440	46813
Fred/Amended	2078	462	
Bert	1009	443	46814
Bert/Amended	2078	463	
Bob	995	393	46815
Canyon No. 34	6048	1225-26	47482
Canyon No. 35	6048	1227-28	47483
Canyon No. 36	6048	1229-30	47484
Canyon No. 37	6048	1231-32	47485
Canyon No. 38	6048	1233-34	47486
Canyon No. 39	6048	1235-36	47487
Canyon No. 40	6048	1237-38	47488
Canyon No. 41	6048	1239-40	47489
Canyon No. 42	6048	1241-42	47490
Canyon No. 43	6048	1243-44	47491
Canyon No. 64	6048	1285-86	47512
Canyon No. 65	6048	1287-88	47513
Canyon No. 66	6048	1289-90	47514
Canyon No. 67	6048	1291-92	47515
Canyon No. 68	6048	1293-94	47516

VERIFIED

9/2/99

ENTERED INTO COMPUTER

8/9/99

65. NY 90 11 2 99

SEARCHED
SERIALIZED
INDEXED
FILED

36sep99

Canyon No. 69	6048	1295-96	47517
Canyon No. 70	6048	1297-98	47518
Canyon No. 71	6048	1299-1300	47519
Canyon No. 72	6048	1301-02	47520
Canyon No. 73	6048	1303-04	47521
Canyon No. 74	6048	1305-06	47522
Canyon No. 75	6048	1307-08	47523
Canyon No. 76	6048	1309-10	47524
Canyon No. 77	6048	1311-12	47525
Canyon No. 78	6048	1313-14	47526
Canyon No. 79	6048	1315-16	47527
Telemeter Fraction	2075	381	62785
Telemeter Fraction/Amended	5013	166	
West End Fraction	2075	383	62786
West End Fraction/Amended	5013	164	
Hattie Fraction	2075	382	62787
Hattie Fraction/Amended	5013	165	
Cactus	6104	1251-52	64123
Travis #7	6104	1253-54	64124
Fox #1	2705	63	64125
Fox #1 Amended	6104	1255-56	
Fox #2	2705	64	64126
Fox #2/Amended	6104	1257-58	
Fox #7	2705	69	64131
Fox #7/Amended	6104	1267-68	
Fox #13	2705	75	64133
Fox #13/Amended	6104		
Cloud Rest	SS	1271-72	64134
Cloud Rest/Amended	6104	1273-74	
Big Windy	5406	876	64135
Big Windy Fraction	5406	877	64136
Blue Wing	SS	581	64137
Cloud Rest No. 1	B-B-B	277	64138
Cloud Rest No. 1/Amended	6104	1275-76	
Kent #1 Long John	1936	245	66835
Kent #2 Patricia C.	1936	246	66836
Kent #3 Little Joe	1936	247	66837
Belle of Rosemont	2571	125	66838
Belle of Rosemont/Amended	6216	999-1000	
John	995	395	74390
Joe	995	396	74391
Ben	995	392	74392
Pete	995	394	74393
Adolph Lewisohn	710	346	74394
Adolph Lewisohn	936	419	74395

66. MAY 21 11 2 AM

ENTERED INTO COMPUTER
8/9/99

ADOLPH LEWISOHN
346
74394

35-9m

VERIFIED

9/2/99

Rosemont	710	347	74396
Rosemont	936	418	74397
Albert Steinfeld	710	348	74398
Albert Steinfeld	936	427	74399
Hugh Young	712	108	74400
Hugh Young	936	422	74401
Ethel	712	109	74402
Albert	712	110	74403
Rosemont #1	908	504	74404
Rosemont #2	908	501	74405
Rosemont #3	908	503	74406
Rosemont #4	908	499	74407
Rosemont #7	936	421	74408
Rosemont #8	936	423	74409
Rosemont #14	936	428	74410
Rosemont #19	964	200	74411
Rosemont #20	964	201	74412
Rosemont #20	908	500	74413
Rosemont #22	964	203	74414
Rosemont #23	908	497	74415
Rosemont #24	908	498	74416
Rosemont #25	908	502	74417
RX	936	426	74418
Flying Dutchman #7A	6121	1269-70	75181
Blue Point No. 2A	6121	1271-72	75182
Alpine #1A	6121	1275-76	75183
Alpine #2A	6121	1277-78	75184
Alpine #3A	6121	1279-80	75185
Alpine #4A	6121	1281-82	75186
Frijole VI A	6159	1135-36	95315
Falcon #1A	6216	899-900	99789
Falcon #2A	6216	901-902	99790
Falcon #3A	6216	903-904	99791
Falcon #4A	6216	905-906	99792
Falcon #5A	6216	907-908	99793
Falcon #6A	6216	908-910	99794
Falcon #7A	6216	911-912	99795
Falcon #8A	6216	913-914	99796
Falcon #9A	6216	915-916	99797
Falcon #10A	6216	917-918	99798
Falcon #11A	6216	919-920	99799
Falcon #12A	6216	921-922	99800
Falcon #13A	6216	923-924	99801
Falcon #14A	6216	925-926	99802
Falcon #15A	6216	927-928	99803

ENTERED INTO COMPUTER

8/9/99
sc

VERIFIED

9/2/99

66. 17 90 11 7 99

SEARCHED
 INDEXED
 SERIALIZED

45 serm

Falcon #16A	6216	929-930	99804
Falcon #17A	6216	931-932	99805
Falcon #18A	6216	933-934	99806
Falcon #19A	6216	935-936	99807
Falcon #20A	6216	937-938	99808
Falcon #21A	6216	939-490	99809
Falcon #22A	6216	941-942	99810
Falcon #27A	6216	943-944	99811
Falcon #28A	6216	945-946	99812
Falcon #29A	6216	947-948	99813
Falcon #30A	6216	949-950	99814
Falcon #31A	6216	951-952	99815
Falcon #32A	6216	953-954	99816
Wasp #62A	6216	963-964	99817
Wasp #63A	6216	965-966	99818
Wasp #219A	6216	967-968	99819
Wasp #220A	6216	969-970	99820
Wasp #221A	6216	971-972	99821
Wasp #222A	6216	973-974	99822
Tecky	6216	997-998	99823
MIA 1 A	6420	1011-13	117293
MIA 2 A	6420	1014-16	117294
MIA 3 A	6420	1017-19	117295
MIA 4 A	6420	1020-22	117296
MIA 5 A	6420	1023-25	117297
MIA 6 A	6420	1026-28	117298
MIA 7 A	6420	1029-31	117299
MIA 8 A	6420	1032-34	117300
MIA 9 A	6420	1035-37	117301
MIA 12A	6420	1043-45	117304
MIA 13A	6420	1046-48	117305
MIA 14A	6420	1049-51	117306
BILLY C.	6522	781-782	129394
Hope 1	8776	919-921	303950
Hope 2	8776	922-924	303951
Hope 3	8776	925-927	303952
Hope 4	8776	928-930	303953
Hope 5	8776	931-933	303954
Hope 6	8776	934-936	303955
Hope 7	8776	937-939	303956
Hope 8	8776	940-942	303957
Hope 9	8776	943-945	303958
Hope 10	8776	946-948	303959
Hope 10-A	8776	949-951	303960
Hope 11	8776	955-957	303961

65. NY 92 11 7 91V

VERIFIED

9/2/99

ENTERED INTO COMPUTER8/9/99
JKSEARCHED
SERIALIZED
INDEXED
FILED

455pm

Hope 12	8776	958-960	303962
Hope 13	8776	961-963	303963
Hope 14	8776	961-963	303964
Hope 14/Amended	8808	596-598	
Hope 15	8776	964-966	303965
Hope 16	8776	967-969	303966
Hope 17	8776	970-972	303967
Hope 18	8776	976-978	303968
Hope 19	8776	976-968	303969
Hope 20	8776	979-981	303970
Hope 21	8776	982-984	303971
Hope 22	8776	985-987	303972
Hope 23	8808	988-990	303973
Hope 23/Amended	8808	593-596	
Hope 24	8776	991-993	303974
Hope 25	8776	994-996	303975
Hope 26	8776	997-999	303976
Hope 27	8776	1000-1002	303977
Hope 28	8776	1003-1005	303978
Hope 29	8776	1006-1008	303979
Hope 30	8776	1009-1011	303980
Hope 31	8776	1012-1014	303981
Hope 32	8776	1015-1017	303982
Hope 32/Amended	8808	590-592	
Hope 33	8776	1018-1020	303983
Hope 34	8776	1021-1023	303984
Hope 35	8776	1024-1026	303985
Hope 36	8776	1027-1029	303986
Hope 37	8776	1030-1032	303987
H-38A	9018	1198-1199	313532
H-39A	9018	1200-1201	313533
H-40A	9018	1202-1203	313534
H-41A	9018	1204-1205	313535
H-42A	9018	1206-1207	313536
H-43A	9018	1208-1209	313537
H-44A	9018	1210-1211	313538
H-45A	9018	1212-1213	313539
H-46A	9018	1214-1215	313540
H-47A	9018	1216-1217	313541
H-48A	9018	1218-1219	313542
H-49A	9018	1220-1221	313543
H-50A	9018	1222-1223	313544
H-51A	9018	1224-1225	313545
H-52A	9018	1226-1227	313546
H-53A	9018	1228-1229	313547

ENTERED INTO COMPUTER
8/9/99

66. 117 80 11 2 507

4259M

VERIFIED

9/2/00

SEARCHED
SERIALIZED
INDEXED
FILED

H-54A	9018	1230-1231	313548
H-55A	9018	1232-1233	313549
H-56A	9018	1234-1235	313550
H-57A	9018	1236-1237	313551
H-58A	9018	1238-1239	313552
H-59A	9018	1240-1241	313553
H-60A	9018	1242-1243	313554
H-61A	9018	1244-1245	313555
H-62A	9018	1246-1247	313556
H-63A	9018	1248-1249	313557
H-64A	9018	1250-1251	313558
H-65A	9018	1252-1253	313559
H-66A	9018	1254-1255	313560
H-67A	9018	1256-1257	313561
H-68A	9018	1258-1259	313562
H-69A	9018	1260-1261	313563
H-70A	9018	1262-1263	313564
H-71A	9018	1264-1265	313565
H-72A	9018	1266-1267	313566
H-73A	9018	1268-1269	313567
H-74A	9018	1270-1271	313568
H-75A	9018	1272-1273	313569
H-76A	9018	1274-1275	313570
H-77A	9018	1276-1277	313571
H-78A	9018	1278-1279	313572
H-79A	9018	1280-1281	313573
H-80A	9018	1282-1283	313574
H-81A	9018	1284-1285	313575
H-82A	9018	1286-1287	313576
H-83A	9018	1288-1289	313577
H-84A	9018	1290-1291	323578
H-85A	9018	1292-1293	313579
H-86A	9018	1294-1295	313580
H-87A	9018	1296-1297	313581
H-88A	9018	1298-1299	313582
H-89A	9018	1300-1301	313583
H-90A	9018	1302-1303	313584
H-91A	9018	1304-1305	313585
H-92A	9018	1306-1307	313586
H-93A	9018	1308-1309	313587
H-94A	9018	1310-1311	313588
H-95A	9018	1312-1313	313589
H-96A	9018	1314-1315	313590
H-97A	9018	1316-1317	313591
H-98A	9018	1318-1319	313592

66. 11 25 11 7 007

SEARCHED
SERIALIZED
INDEXED

45 sam

VERIFIED

9/2/99

ENTERED INTO COMPUTE
8/9/99

H-99A	9018	1320-1321	313593
H-100A	9018	1322-1323	313594
H-101A	9018	1324-1325	313595
H-102A	9018	1326-1327	313596
H-103A	9018	1328-1329	313597
H-104A	9018	1330-1331	313598
H-105A	9018	1332-1333	313599
H-106A	9018	1334-1335	313600
H-107A	9018	1336-1337	313601
H-108A	9018	1338-1339	313602
H-109A	9018	1340-1341	313603
H-110A	9018	1342-1243	313604
H-111A	9018	1344-1345	313605
H-112A	9018	1346-1347	313606
H-113A	9018	1348-1349	313607
H-114A	9018	1350-1351	313608
H-115A	9018	1352-1353	313609
H-116A	9018	1354-1355	313610
H-117A	9018	1356-1358	313611
H-118A	9018	1358-1359	313612
H-119A	9018	1360-1361	313613
H-120A	9018	1362-1363	313614
H-121A	9018	1364-1365	313615
H-122A	9018	1366-1367	313616
H-123A	9018	1368-1369	313617
H-124A	9018	1370-1371	313618
H-125A	9018	1372-1373	313619
H-126A	9018	1374-1375	313620
H-127A	9018	1376-1377	313621
H-128A	9018	1378-1379	313622
H-129A	9018	1380-1381	313623
H-130A	9018	1382-1383	313624
H-131A	9018	1384-1385	313625
H-132A	9018	1386-1387	313626
H-133A	9018	1388-1389	313627
H-134A	9018	1390-1391	313628
H-135A	9018	1392-1393	313629
H-136A	9018	1394-1395	313630
H-137A	9018	1396-1397	313631
H-138A	9018	1398-1399	313632
H-139A	9018	1400-1401	313633
H-140A	9018	1402-1403	313634
H-141A	9018	1404-1405	313635
H-142A	9018	1406-1407	313636
H-143A	9018	1408-1409	313637

VERIFIED

9/2/99

ENTERED INTO COMPUTER

8/8/99
S

85. 11 2 311

SEARCHED
SERIALIZED
INDEXED

45 59M

H-144A	9018	1410-1411	313638
H-145A	9018	1412-1413	313639
H-146A	9018	1414-1415	313640
H-147A	9018	1416-1417	313641
H-148A	9018	1418-1419	313642
H-149A	9018	1420-1421	313643
H-150A	9018	1422-1423	313644
H-151A	9018	1424-1425	313645
H-152A	9018	1426-1427	313646
H-153A	9018	1428-1429	313647
H-154A	9018	1430-1431	313648
H-155A	9018	1432-1433	313649
H-156A	9018	1434-1435	313650
H-157A	9018	1436-1437	313651
H-158A	9018	1438-1439	313652
H-159A	9018	1440-1441	313653
H-160A	9018	1442-1443	313654
H-161A	9018	1444-1445	313655
H-162A	9018	1446-1447	313656
H-163A	9018	1448-1449	313657
H-164A	9018	1450-1451	313658
H-165A	9018	1452-1453	313659
H-166A	9018	1454-1455	313660
H-167A	9018	1456-1457	313661
H-168A	9018	1458-1459	313662
H-169A	9018	1460-1461	313663
H-170A	9018	1462-1463	313664
H-171A	9018	1464-1465	313665
H-177A	9018	1476-1477	313671
H-178A	9018	1478-1479	313672
H-179A	9018	1480-1481	313673
H-180A	9018	1482-1483	313674
H-181A	9018	1484-1485	313675
H-182A	9018	1486-1487	313676
H-183A	9018	1488-1489	313677
H-187A	9018	1490-1491	313678
H-188A	9018	1492-1493	313679
H-189A	9018	1494-1495	313680
H-190A	9018	1496-1497	313681
H-191A	9018	1498-1499	313682
H-192A	9018	1500-1501	313683
H-194A	9018	1502-1503	313684
H-195A	9018	1504-1505	313685
H-196A	9018	1506-1507	313686
H-197A	9018	1508-1509	313687

Aug 2 11 04 AM '99

RECEIVED
 8/19/99

45 sm

VERIFIED

9/2/99

ENTERED INTO COMPUTER
 8/19/99 ✓

H-198A	9018	1510-1511	313688
H-199A	9018	1512-1513	313689
Hope 201	9792	2826-2827	330891
Hope 201A	9922	1016	330892
Hope 202	9792	2830-2831	330893
Hope 203	9792	2832-2833	330894
Hope 204	9792	2834-2835	330895
Hope 205	9792	2836-2837	330896
Hope 206	9792	2838-2839	330897
Hope 207	9792	2840-2841	330898
Hope 208	9792	2842-2843	330899
Hope 209	9792	2844-2845	330900
Hope 210	9792	2846-2847	330901
Hope 211	9792	2848-2849	330902
Hope 212	9792	2850-2851	330903
Hope 213	9792	2852-2853	330904
Hope 214	9792	2854-2855	330905
Hope 215	9792	2856-2857	330906
Hope 216	9792	2858-2859	330907
Hope 222	9797	2864-2865	330910
Hope 223	9797	2866-2867	330911
Hope 224	9797	2868-2869	330912
Hope 225	9797	2870-2871	330913
Hope 226A	9865	1328-1329	330914
Hope 227A	9865	1330-1331	330915
Hope 228A	9865	1332-1333	330916
Hope 229A	9865	1334-1335	330917
Hope 230	9797	2880-2881	330918
Hope 231	9797	2882-2883	330919
Hope 232	9797	2884-2885	330920
Hope 233	9797	2886-2887	330921
Hope 234	9797	2888-2889	330922
Hope 235	9797	2890-2891	330923
Hope 236	9797	2892-2893	330924
Hope 237	9797	2894-2895	330925
Hope 238	9797	2896-2897	330926
Hope 239	9797	2898-2899	330927
Hope 240	9797	2900-2901	330928
Hope 241	9797	2902-2903	330929
Hope 242	9797	2904-2905	330930
Hope 243	9797	2906-2907	330931
Hope 244	9797	2908-2909	330932
Hope 245	9797	2910-2911	330933
Hope 246	9797	2912-2913	330934
Hope 250	9797	2914-2915	330935

65. NY 90 11 Z 804

45 59m

VERIFIED

9/2/99

ENTERED INTO COMPUTER

8/9/99

SEARCHED
SERIALIZED
INDEXED
FILED

Hope 251	9797	2916-2917	330936
Hope 252	9797	2918-2919	330937
Hope 253	9797	2920-2921	330938
Hope 254	9797	2922-2923	330939
Hope 255	9797	2924-2925	330940
Hope 256	9797	2926-2927	330941
Hope 257	9797	2928-2929	330942
Elk 47 Relocated	9797	2930-2931	330943
H-172B Relocated	9865	1336-1337	331308
H-173B Relocated	9865	1338-1339	331309
H-174B Relocated	9865	1340-1341	331310
H-175B Relocated	9865	1342-1343	331311
H-176B Relocated	9865	1344-1345	331312

All of said claims are located in Sections 1, 2, 11, 12, 13, 14, 24, 25, and 36, Township 18 South, Range 15 East; Sections 5, 6, 7, 8, 9, 16, 17, 18, 19, 20, 21, 28, 29, 30, 31, 32 and 33, Township 18 South, Range 16 East; Sections 4, 5, 6, 7, 8, and 9, Township 19 South, Range 16 East; and Sections 1 and 2, Township 19 South, Range 15 East; G&SRB&M

850 claims @ \$100/each = \$85,000.00

ib sm

VERIFIED

9/2/99

ENTERED INTO COMPUTER

*8/16/99
JC*

PHOTO COPY
STATE OF ILLINOIS
JUL 21 1999

AUG 2 11 05 AM '99

RECEIVED
BUREAU OF REVENUE
JUL 21 1999

ASARCO Incorporated
180 MAIDEN LANE • NEW YORK, N.Y. 10038

PLEASE DETACH BEFORE DEPOSITING

REMITTANCE ADVICE

DATE 07/16/99 VOUCHER NUMBER 071349 VENDOR NUMBER 67307

51070172

INVOICE

AMOUNT

EXPLANATION

071199

85,000.00

07/16/99 ANNUAL CLAIM MAINTENANCE FEE: ROSEMONT PRJCT

RECEIVED
MAY 2 11 03 AM '99
LAWRENCEVILLE GA

UNITED STATES
DEPARTMENT OF THE INTERIOR
BUREAU OF LAND MANAGEMENT

RECEIPT AND ACCOUNTING ADVICE

NO. 2480568

SM/AZ

08/03/95

Subject: CLAIM MAINTENANCE FEE 2000 (1998)

2 4 13

55,000.00

Applicant:

ASAPCO INC
BOX 5747
TUCSON, AZ 85703-0747

REARCO

Remitter: 100 MAIDEN LN
NEW YORK, NY 10033
OK 051070172

Assignor:

LEASE MANAGEMENT DATA NEW UPDATE PAYMENT

ORIGINAL SERIAL NO.	ASG.	TYPE	ST.	CTY.	FUND SYMBOL			ACRES/UNITS	RATE
AMC 2198, ET AL									

AMOUNT	ANV. DATE	EXP. DATE	BILL CYC.	S/C	DISTRICT	NEXT BILL	MISC. DATA	U of M	ACTUAL UNITS

ASSIGNMENT SERIAL NO.	ASG.	TYPE	ST.	CTY.	FUND SYMBOL			ACRES/UNITS	RATE

AMOUNT	ANV. DATE	EXP. DATE	BILL CYC.	S/C	DISTRICT	NEXT BILL	MISC. DATA	U of M	ACTUAL UNITS

APPLY REMITTANCE

ACTION	FUND SYMBOL	CTY.	AMOUNT
FILING FEE			
RENTAL			
UNEARNED			
REFUND			
TOTAL			
AMOUNT DUE			

Remarks:

BY:

DATE:

- Lease in Escrow?
- KGS?
- Auto Escalates?
- Auto Renew?

- Of Interest?
- Operating Rights?
- Operator
- Bond Filed?

FOR MMS USE ONLY

BILLEE		FOREST REFUGE
NUMBER		
OCS SECTION		
CODE		

2194 -
 27423 -
 35995 -
 62735 -

RECEIVED
 B.L.M. AZ STATE OFFICE
 1998 AUG 28 P 2:31
 PHOENIX, ARIZONA

After recording, please return to:
 John C. Lacy
 DeConcini McDonald Yetwin & Lacy, P.C.
 2525 E. Broadway Blvd., #200
 Tucson, AZ 85716

STATE OF ARIZONA)
) ss:
 County of Pima)

**CERTIFICATION OF PAYMENT OF MAINTENANCE FEE
 IN LIEU OF AFFIDAVIT OF ANNUAL ASSESSMENT WORK**

Robert L. Knox, being first duly sworn, deposes and says that:

1. He is the General Partner of Sahuarita Mining 1986, Ltd., a Colorado limited partnership, one of the owners of the following described unpatented lode mining claims situated in Helvetia Mining District, Pima County, Arizona (the "Claims"), the location notices of which are of record in said county, and in the records of the Arizona State Office of the Bureau of Land Management under the file numbers indicated as follows:

Name of Claim	Cty Recds		BLM Serial MC No.
	Book	Page	
WALTHUM	942	87	2205
Amended	5436	812	
FLAT TOP	913	600	2206
Amended	5436	813	
ROUND TOP	914	1	2207
Amended	5436	814	
THE AXE	287	258	2208
Amended	5436	815	
SUZY	934	536	2209
Amended	5436	816	
ALACHUA	916	549	2210
Amended	5436	817	
ELK 32	3368	607	27448
DOE 1	3366	300	27533
ELK 59	3368	634	36005
SHADOW NO. 1	2827	63	36022
BAKER	916	550	62735
LIBERTY	916	559	62744
RUBY	287	256	62766
BOSTON	1750	237	62769
THE ALTA NO. 1	MMM	294	62770
Amended	464	65	
AMERICAN NO. 1	MMM	295	62771

ENTERED IN COMPUTER

SEP 02 1998 B may

25

RECEIVED
BLM. AZ STATE OFFICE

1998 AUG 28 P 2: 31

PHOENIX, ARIZONA

Amended	464	63	
AMERICAN NO. 2	MMM	293	62772
Amended	464	64	
APRICOT	MMM	292	62773
Amended	464	60	
FRENCH KING	MMM	289	62774
Amended	464	67	
ITALIAN QUEEN	MMM	291	62776
Amended	464	71	
SHOVEL	MMM	331	62777
Amended	464	70	
FOUR QUEENS	287	257	62778
CHERRY	MMM	330	62784
Amended	464	66	
RAKE	3869	110	62788
HOE	3869	111	62789

The Claims are situated in Sections 11, 14, 15, 22 and 23, Township 18 South, Range 15 East, G&SR Meridian.

2. Pursuant to the Sections 10101 (a) and (b) of the Omnibus Budget Reconciliation Act of 1993 (Act of August 10, 1993, 107 Stat. 312) and 43 CFR § 3833.1-5(b), the owner has paid a maintenance fee of \$100 per claim for the assessment year beginning September 1, 1998, and this Certificate is in lieu of an affidavit of performance of annual assessment work or notice of intent of hold.

3. The names and address of the owners of Claims for which this Certificate is prepared are: Helvetia Land and Cattle Co. and Sahuarita Mining 1986, Ltd., 5323 N. Camino Real, Tucson, AZ 85718.

THIS IS NOT A CHANGE OF ADDRESS

4. The Claims are held and claimed by the owners for the valuable mineral contained therein.

DATED this 26th day of August, 1998.

SAHUARITA MINING 1986, LTD.

Robert L. Knox
Robert L. Knox, General Partner

The foregoing instrument was acknowledged before me this 26 day of August, 1998, by Robert L. Knox, General Partner of Sahuarita Mining 1986, Ltd., a Colorado limited partnership, on behalf of the limited partnership.

Michele Ingram
Notary Public

My Commission Expires:



ENTERED IN COMPUTER
SEP 02 1998 SB son

UNITED STATES
DEPARTMENT OF THE INTERIOR
BUREAU OF LAND MANAGEMENT

RECEIPT AND ACCOUNTING ADVICE

NO. 2389835 04

TC/AZ 08/28/98

Subject: CLAIM MAINTENANCE FEE 1999 - 25

2 51 13

2,500.00 ✓

Applicant:

SAHUARITA MININ LTD
BOX 70
SAHUARITA AZ 85629

CK 5784

Remitter: 520 577-7900

Assignor:

LEASE MANAGEMENT DATA										
<input type="checkbox"/> NEW <input type="checkbox"/> UPDATE <input type="checkbox"/> PAYMENT										
ORIGINAL SERIAL NO.	ASG.	TYPE	ST.	CTY.	FUND SYMBOL			ACRES/UNITS	RATE	
AMC 2205, ET AL										
AMOUNT	ANV. DATE	EXP. DATE	BILL CYC.	S/C	DISTRICT	NEXT BILL	MISC. DATA	U of M	ACTUAL UNITS	
ASSIGNMENT SERIAL NO.	ASG.	TYPE	ST.	CTY.	FUND SYMBOL			ACRES/UNITS	RATE	
AMOUNT	ANV. DATE	EXP. DATE	BILL CYC.	S/C	DISTRICT	NEXT BILL	MISC. DATA	U of M	ACTUAL UNITS	

APPLY REMITTANCE

ACTION	FUND SYMBOL	CTY.	AMOUNT
FILING FEE			
RENTAL			
UNEARNED			
REFUND			
TOTAL			
AMOUNT DUE			

Remarks:

BY:

DATE:

- Lease in Escrow?
- KGS?
- Auto Escalates?
- Auto Renew?

- Of Interest?
- Operating Rights?
- Operator
- Bond Filed?

FOR MMS USE ONLY

BILLEE		FOREST REFUGE
NUMBER		
OCS SECTION		
CODE		

WHEN RECORDED RETURN TO:

ASARCO Incorporated
P. O. Box 5747
Tucson, AZ 85703

600804
74390
75181
95314
94289
117279
129394

13284-
14972+
15002x
25210x
27423+

RECEIVED
BUREAU OF
LAND MANAGEMENT
28871-
46700
417449
487735

STATE OF ARIZONA
NOTARY PUBLIC
KATHLEEN M. HARRIGAN

JUN 30 10 00 AM '98

AFFIDAVIT OF LABOR PERFORMED
AND IMPROVEMENTS MADE
BY PAYMENT OF MAINTENANCE FEES

STATE OF ARIZONA)
) ss:
County of Pima)

Henry G. Kreis, being first duly sworn, deposes and says that he is a citizen of the United States and more than twenty-one (21) years of age, and resides in Tucson, County of Pima, State of Arizona, and is personally acquainted with the mining claims situated in the Helvetia Mining District, Pima County, Arizona, the names and books and pages of record in the office of the County Recorder of Pima county, Arizona, and the Bureau of Land Management serial numbers of the Notices of Location whereof are as set forth in Exhibit A.

That all of said mining claims are owned by ASARCO Incorporated, the mailing address for which is P. O. Box 5747, Tucson, AZ 85703; that between September 1, 1997 and September 1, 1998, in excess of \$85,000 worth of work and improvements were done and performed for the benefit of each of the described claims. Work and improvements consisted of:

Annual rental fee of \$100.00 for each mining claim as required under Public law 103-66 of August 10, 1993, 107 stat. 312. BLM receipt of payment attached.

Said labor was performed and improvements made at the expense of ASARCO Incorporated for the benefit of each and all of said mining claims (850) comprising said contiguous group as part of a general plan of exploration, improvements and development, and they tend to explore, improve and develop each and all of said mining claims. The amount expended for and the value of said labor and improvements is more than One Hundred Dollars (\$100.00) for each of the mining claims, and at least said amount was allocated to each of the mining claims. Said expenditure was made in good faith for the purpose of exploring, improving and developing said contiguous group of mining claims, and was intended as annual labor and improvements for each and all of the described unpatented lode mining claims for the assessment year ending at 12:00 o'clock Meridian, September 1, 1998.

ASARCO Incorporated

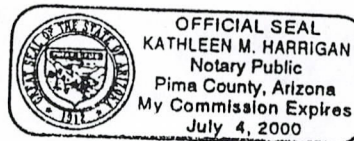
By Henry G. Kreis
Henry G. Kreis

STATE OF ARIZONA)
) ss:
County of Pima)

The foregoing instrument was acknowledged before me this 31 day of

June, 1998 by Henry G. Kreis

Kathleen M. Harrigan
Notary Public



ASARCO

Copper Operations
Tucson Office

July 17, 1998

FEDERAL EXPRESS

Bureau of Land Management
Arizona State Office
Mining Claims Section
3707 N. 7th. Street
Phoenix, AZ 85011

RECEIVED
BUREAU OF
LAND MANAGEMENT
JUN 30 10 50 AM '98
ARIZONA
STATE OFFICE
PHOENIX, ARIZONA

Gentlemen:

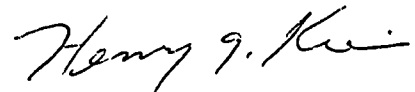
Mining Claim Annual Maintenance Fee
Helvetia Project (850 Claims)
Pima County, Arizona

This will serve as notice that the owner of the claims/sites intends to continue to hold them as listed and described in Exhibit A.

The annual maintenance fee of \$100.00 for each mining claim and mill site as required under Public Law 103-66 of August 10, 1993, 107 stat. 312 for fiscal year 1998, was mailed to the State Office of the BLM in the form of a check in the amount of \$85,000.00 for the claims/sites listed in Exhibit A.

Owner: ASARCO Incorporated
P. O. Box 5747
Tucson, AZ 85703

Please return the proof of payment receipt to the owner, Attn: Henry G. Kreis.



Henry G. Kreis

HGK/kh

Encls.

*Dore Morrison spoke w/ Mr. Kreis
on 7/17/98. The letter should be dated
June 17, 1998. Payment is for
1999 maintenance fees. Lea Aug*

ASARCO Incorporated P. O. Box 5747 Tucson, AZ 85703-0747
1150 North 7th Avenue Phone (520) 798-7500 Fax: (520) 798-7783



**EXHIBIT A
FOR YEAR ENDING
SEPTEMBER 1, 1998
BY PAYMENT OF MAINTENANCE FEES**

The following contiguous group of unpatented mining claims are situated in the Helvetia Mining District, Pima County, Arizona. The Location Notices of which are of record in the office of the County Recorder of Pima County, Arizona, and the Bureau of Land Management serial numbers are filed at Phoenix Arizona.

<u>Name of Claim</u>	<u>Book</u>	<u>Pages Nos.</u>	<u>B.L.M. Serial No.</u>	
York Fraction		2022	340	2198
York Fraction/Amended		5436	80	
Travis #1		1983	253	2199
Travis #1/Second Amended		5436	806	
Jim		995	391	2200
Jim/Amended		5436	802	
Isle Royal Fraction		2054	188	2201
Isle Royal Fraction/Amended		5436	808	
Indian Club Fraction		2054	187	2202
Indian Club Fraction/Amended		5436	809	
Pilot Fraction		2051	261	2203
Pilot Fraction/Amended		5436	810	
A.O.T. Fraction		2054	186	2204
A.O.T. Fraction/Amended		5436	811	
Malachite Fraction		2110	263	2211
Malachite Fraction/Amended		5436	807	
MAX 121 B/Relocation		5609	574	13284
MAX 123 B/Relocation		5609	576	13286
MAX 125 B/Relocation		5609	578	13288
MAX 126 B/Relocation		5609	579	13289
MAX 127 B/Relocation		5609	580	13290
MAX 128 B/Relocation		5609	581	13291
MAX 129 B/Relocation		5609	582	13292
MAX 129 B/Amended		6126	1202-1203	1203
MAX 130 B/Relocation		5609	583	13293
MAX 131 B/Relocation		5609	584	13294
MAX 132 B/Relocation		5609	585	13295
MAX 133 B/Relocation		5609	586	13296
MAX 134 B/Relocation		5609	587	13297
MAX 135 B/Relocation		5609	588	13298
MAX 136 B/Relocation		5609	589	13299
MAX 137 B/Relocation		5609	590	13300
MAX 138 B/Relocation		5609	591	13301
MAX 139 B/Relocation		5609	592	13302
MAX 140 B/Relocation		5609	593	13303
MAX 141 B/Relocation		5609	594	13304
MAX 142 B/Relocation		5609	595	13305
MAX 143 B/Relocation		5609	596	13306
MAX 144 B/Relocation		5609	597	13307

62

ENTERED IN COMPUTER

7/10/98 *[Signature]*

**ENTERED INTO COMPUTER
VERIFIED**

JUL 13 1998 *[Signature]*

RECEIVED
 LAND BUREAU OF
 PHOENIX
 JUL 30 11 00 AM '98

<u>Name of Claim</u>	<u>Book</u>	<u>Pages Nos.</u>	<u>B.L.M. Serial No.</u>
MAX 145 B/Relocation	5609	598	13308
MAX 146 B/Relocation	5609	599	13309
MAX 147 B/Relocation	5609	600	13310
MAX 148 B/Relocation	5609	601	13311
MAX 149 B/Relocation	5609	602	13312
MAX 150 B/Relocation	5609	603	13313
MAX 150 B/Amended	7073	604-605	
MAX 151 B/Relocation	5609	604	13314
MAX 152 B/Relocation	5609	605	13315
MAX 152 B/Amended	7073	606-607	
MAX 153 B/Relocation	5609	606	13316
MAX 154 B/Relocation	5609	607	13317
MAX 154 B/Amended	7073	608-609	
MAX 155 B/Relocation	5609	608	13318
MAX 156 B/Relocation	5609	609	13319
MAX 156 B/Amended	7073	610-611	
Rosalind	314	120	14972
Rosalind/Amended	1062	539	
Michael M.	314	117	14973
Michael M./Amended	1062	540	
Lydia J.	314	119	14974
Lydia J./Amended	1062	541	
Ida D.	314	118	14975
Ida D./Amended	1062	542	
D & D #1	759	202	14976
D & D #1/Amended	1062	543	
D & D #2	759	201	14977
D & D II/Amended	1062	544	
El Frijoli	300	277	14978
Frijoli/Amended	1062	545	
Frijoli II	1062	546	14979
Frijoli III	1062	547	14980
Frijoli IV	1062	548	14981
Frijoli V	1062	549	14982
Frijoli VII	1062	551	14984
Frijoli VIII	1062	552	14985
Frijoli IX	1062	553	14986
Frijoli X	1070	494	14987
Frijoli XI	1454	349	14988
Frijoli XI Extension	1454	350	14989
Deering Springs No. 2 A/Relocation	5636	741	15002
Deering Springs No. 4 A/Relocation	5636	742	15003
Deering Springs No. 6 A/Relocation	5636	743	15004
Deering Springs No. 8 A/Relocation	5636	744	15005
Deering Springs No. 10 A/Relocation	5636	745	15006
Deering Springs No. 12 A/Relocation	5636	746	15007
Deering Springs No. 14 A/Relocation	5636	747	15008
Deering Springs No. 15 A/Relocation	5636	748	15009
Deering Springs No. 16 A/Relocation	5636	749	15010
Deering Springs No. 17 A/Relocation	5636	750	15011



ENTERED IN COMPUTER

7/10/98 L

VERIFIED

JUL 13 1998 *[Signature]*

RECEIVED
LAND MANAGEMENT
JUL 30 11 00 AM '98

<u>Name of Claim</u>	<u>Book</u>	<u>Pages Nos.</u>	<u>B.L.M. Serial No.</u>
Deering Springs No. 17 A/Amended	6126	1204-1205	
Deering Springs No. 21 A/Relocation	5636	751	15012
Deering Springs No. 22 A/Relocation	5636	752	15013
Deering Springs No. 23 A/Relocation	5636	753	15014
Deering Springs No. 24 A/Relocation	5636	754	15015
Deering Springs No. 25 A/Relocation	5636	755	15016
Deering Springs No. 26 A/Relocation	5636	756	15017
Deering Springs No. 27 A/Relocation	5636	757	15018
Deering Springs No. 28 A/Relocation	5636	758	15019
Deering Springs No. 28 A/Amended	6126	1206-1207	
Deering Springs No. 29 A/Relocation	5636	759	15020
Deering Springs No. 30 A/Relocation	5636	760	15021
Deering Springs No. 31 A/Relocation	5636	761	15022
Deering Springs No. 32 A/Relocation	5636	762	15023
Deering Springs No. 33 A/Relocation	5636	763	15024
Deering Springs No. 34 A/Relocation	5636	764	15025
Deering Springs No. 35 A/Relocation	5636	765	15026
Deering Springs No. 36 A/Relocation	5636	766	15027
Deering Springs No. 37 A/Relocation	5636	767	15028
Deering Springs No. 38 A/Relocation	5636	768	15029
Deering Springs No. 39 A/Relocation	5636	769	15030
Deering Springs No. 42 A/Relocation	5636	770	15031
Deering Springs No. 51 A/Relocation	5636	771	15032
Deering Springs No. 52 A/Relocation	5636	772	15033
Kid 1	3368	529	25210
Kid 2	3368	530	25211
Kid 3	3368	531	25212
Kid 4	3368	532	25213
Kid 5	3368	533	25214
Kid 6	3368	534	25215
Kid 7	3368	535	25216
Kid 8	3368	537	25217
Kid 9	3368	536	25218
Kid 10	3368	538	25219
Kid 11	3368	539	25220
Kid 12	3368	540	25221
Kid 13	3368	541	25222
Kid 14	3368	542	25223
Kid 15	3368	543	25224
Kid 16	3368	544	25225
Kid 17	3368	545	25226
Kid 18	3368	546	25227
Kid 19	3368	547	25228
Kid 20	3368	548	25229
Kid 21	3368	549	25230
Kid 22	3368	550	25231

44

VERIFIED

JUL 13 1998

ENTERED IN COMPUTER

7/10/98

RECORDED
L.A.C. COUNTY OF
JUL 30 10 09 AM '98

<u>Name of Claim</u>	<u>Book</u>	<u>Pages Nos.</u>	<u>B.L.M. Serial No.</u>
Kid 23	3368	551	25232
Kid 24	3368	552	25233
Kid 25	3368	553	25234
Kid 26	3368	554	25235
Kid 27	3368	555	25236
Kid 28	3368	556	25237
Kid 29	3368	557	25238
Kid 29/Amended	6216	1001-1002	
Kid 34	3368	562	25243
Kid 35	3368	563	25244
Kid 36	3368	564	25245
Kid 37	3368	565	25246
Kid 38	3368	566	25247
Kid 39	3368	567	25248
Kid 40	3368	568	25249
Kid 41	3368	569	25250
Kid 42	3368	570	25251
Kid 43	3368	571	25252
Kid 44	3368	572	25253
Kid 45	3368	573	25254
Kid 46	3368	574	25255
Kid 46/Amended	6216	1003-1004	
Kid 47	3368	575	25256
Kid 47/Amended	6216	1005-1006	
Wasp 52	3786	52	25257
Wasp 52/Amended	6216	955-956	
Wasp 53	3786	53	25258
Wasp 53/Amended	6216	957-958	
Wasp 54	3786	54	25259
Wasp 55	3786	55	25260
Wasp 56	3786	56	25261
Wasp 57	3786	57	25262
Wasp 58	3786	58	25263
Wasp 58/Amended	3842	133	
Wasp 60	3786	59	25264
Wasp 60/Amended	6216	959-960	
Wasp 61	3786	60	25265
Wasp 61/Amended	6216	961-962	
Wasp 101	3786	63	25268
Wasp 102	3786	64	25269
Wasp 103	3786	65	25270
Wasp 104	3786	66	25271
Wasp 105	3786	67	25272
Wasp 106	3786	68	25273
Wasp 107	3786	69	25274



ENTERED IN COMPUTER

7/10/98 L

VERIFIED
JUL 13 1998

RECEIVED
BUREAU OF
LAND MANAGEMENT
JUN 30 10 01 AM '98

<u>Name of Claim</u>	<u>Book</u>	<u>Pages Nos.</u>	<u>Serial No.</u>	<u>B.L.M.</u>
Wasp 111	3786	70		25275
Wasp 112	3786	71		25276
Wasp 113	3786	72		25277
Wasp 114	3786	73		25278
Wasp 115	3786	74		25279
Wasp 116	3786	75		25280
Wasp 117	3786	76		25281
Wasp 118	3786	77		25282
Wasp 119	3786	78		25283
Wasp 120	3786	79		25284
Wasp 121	3786	80		25285
Wasp 122	3786	81		25286
Wasp 123	3786	82		25287
Wasp 124	3786	83		25288
Wasp 125	3786	84		25289
Wasp 126	3786	85		25290
Wasp 127	3786	86		25291
Wasp 128	3786	87		25292
Wasp 129	3786	88		25293
Wasp 130	3786	89		25294
Wasp 201	3786	90		25295
Wasp 202	3786	91		25296
Wasp 203	3786	92		25297
Wasp 204	3786	93		25298
Wasp 205	3786	94		25299
Wasp 206	3786	95		25300
Wasp 207	3786	96		25301
Wasp 208	3786	97		25302
Wasp 209	3786	98		25303
Wasp 210	3786	99		25304
Wasp 211	3786	100		25305
Wasp 212	3786	101		25306
Wasp 213	3786	102		25307
Wasp 214	3786	103		25308
Wasp 215	3786	104		25309
Wasp 216	3786	105		25310
Wasp 217	3786	106		25311
Wasp 218	3786	107		25312
Wasp 313	3786	144		25349
Wasp 315	3786	146		25351
Wasp 317	3786	148		25353
Wasp 319	3786	150		25355
Wasp 319/Amended	6216	975-976		
Wasp 321	3786	152		25357
Wasp 321/Amended	6216	977-978		
Wasp 323	3786	154		25359
Wasp 323/Amended	6216	979-980		
Wasp 325	3786	156		25361
Wasp 325/Amended	6216	981-982		

ENTERED IN COMPUTER

7/10/98 J

VERIFIED

JUL 13 1998

RECEIVED
LAND SURVEY
DIVISION
JUL 30 10 00 AM '98

<u>Name of Claim</u>	<u>Book</u>	<u>Pages Nos.</u>	<u>Serial No.</u>	<u>B.L.M.</u>
Wasp 327	3786	158		25363
Wasp 327/Amended	6116	983-984		
Wasp 329	3786	160		25365
Wasp 329/Amended	6216	985-986		
Wasp 331	3786	162		25367
Wasp 331/Amended	6216	987-988		
Wasp 333	3786	164		25369
Wasp 333/Amended	6216	989-990		
Wasp 335	3786	166		25371
Wasp 335/Amended	6216	991-992		
Wasp 337	3786	168		25373
Wasp 337/Amended	6216	993-994		
Wasp 339	3786	170		25375
Wasp 339/Amended	6216	995-996		
Wasp 341	3786	172		25377
Wasp 343	3786	174		25379
Wasp 344	3786	175		25380
Wasp 345	3786	176		25381
Wasp 346	3786	177		25382
Wasp 347	3786	178		25383
Wasp 348	3786	179		25384
Wasp 349	3786	180		25385
Wasp 350	3786	181		25386
Wasp 351	3786	182		25387
Wasp 352	3786	183		25388
Wasp 353	3786	184		25389
Wasp 354	3786	185		25390
Max 41	4792	584		25662
Max 43	4792	586		25664
Max 45	4792	588		25666
Max 47	4792	590		25668
Max 49	4792	592		25670
Max 71	4792	614		25692
Max 72	4792	615		25693
Max 73	4792	616		25694
Max 74	4792	617		25695
Max 75	4792	618		25696
Max 76	4792	619		25697
Max 77	4792	620		25698
Max 78	4792	621		25699
Max 79	4792	622		25700
Max 80	4792	623		25701
Max 81	4792	624		25702
Max 82	4792	625		25703
Max 83	4792	626		25704
Max 84	4792	627		25705
Max 85	4792	628		25706
Max 86	4792	629		25707

ENTERED IN COMPUTER

7/10/98 L

VERIFIED

JUL 13 1998

STATE OF CALIFORNIA
BUREAU OF LAND MANAGEMENT

JUN 30 10 00 AM '99

RECEIVED
BUREAU OF LAND MANAGEMENT

<u>Name of Claim</u>	<u>Book</u>	<u>Pages Nos.</u>	<u>B.L.M. Serial No.</u>
Max 87	4792	630	25708
Max 88	4792	631	25709
Max 89	4792	632	25710
Max 90	4792	633	25711
Max 91	4792	634	25712
Max 93	4792	636	25714
Max 95	4792	638	25716
Max 97	4792	640	25718
Max 99	4792	642	25720
Max 101	4792	644	25722
Max 102	4792	645	25723
Max 103	4792	646	25724
Max 104	4792	647	25725
Max 105	4792	648	25726
Max 106	4792	649	25727
Max 107	4792	650	25728
Max 108	4792	651	25729
Max 109	4792	652	25730
Max 110	4792	653	25731
Max 111	4792	654	25732
Max 112	4792	655	25733
Max 113	4792	656	25734
Max 114	4792	657	25735
Max 115	4792	658	25736
Max 116	4792	659	25737
Max 117	4792	660	25738
Max 118	4792	661	25739
Max 119	4792	662	25740
Max 120	4792	663	25741
Elk 1	3368	576	27423
Elk 2	3368	577	27424
Elk 3	3368	578	27425
Elk 4	3368	579	27426
Elk 5	3368	580	27427
Elk 6	3368	581	27428
Elk 35	3368	610	27451
Elk 35/Amended	6121	1273-1274	
Elk 36	3368	611	27452
Elk 37	3368	612	27453
Elk 39	3368	614	27455
Elk 41	3368	616	27457
Elk 43	3368	618	27459
Elk 45	3368	620	27461
Elk 70	3368	645	27465
Elk 71	3368	646	27466
Elk 72	3368	647	27467
Elk 73	3368	648	27468



Handwritten initials

ENTERED IN COMPUTER

7/10/98

VERIFIED

JUL 13 1998

RECEIVED
LAND BUREAU OF
BUREAU OF LAND MANAGEMENT
JUL 30 10 00 AM '98
APPROVED
FREDERICK A. BROWN
SPECIAL AGENT

<u>Name of Claim</u>	<u>Book</u>	<u>Pages Nos.</u>	<u>B.L.M. Serial No.</u>
Elk 74	3368	649	27469
Elk 75	3368	650	27470
Elk 76	3368	651	27471
Elk 77	3368	652	27472
Elk 78	3368	653	27473
Elk 79	3368	654	27474
Elk 80	3368	655	27476
Elk 81	3368	656	27476
Elk 83	3368	658	27478
Elk 85	3368	660	27480
Elk 87	3368	662	27482
Alpine #5	2221	495	27513
Alpine #5/Amended	6121	1283-1284	
Alpine #6	2221	496	27514
Alpine #6/Amended	6121	1285-1286	
Alpine #7	2221	497	27515
Alpine #7/Amended	6121	1287-1288	
Alpine #8	2221	498	27516
Alpine #8/Amended	6121	1289-1290	
Alpine #9	2221	499	27517
Alpine #9/Amended	6121	1291-1292	
Alpine #10	2221	500	27518
Alpine #10/Amended	6121	1293-1294	
Alpine #11	2221	501	27519
Alpine #11/Amended	6121	1295-1296	
Alpine #12	2221	502	27520
Alpine #12/Amended	6121	1297-1298	
Alpine #13	2221	503	27521
Alpine #14	2221	504	27522
Alpine #15	2221	505	27523
Alpine #16	2221	506	27524
Alpine #17	2221	507	27525
Alpine #18	2221	508	27526
Alpine #19	2230	138	27527
Alpine #20	2230	139	27528
Alpine #21	2230	140	27529
Alpine #22	2230	141	27530
Alpine #23	2230	142	27531
Alpine #24	2230	143	27532
Santa Rita Wedge	5901	1379	28871
Buzzard No. 5	2089	294	36021
Shadow #4	2827	66	36025
John 1	3934	508	36026
John 2	3934	509	36027
Flying Dutchman No. 2	2089	295	36028
Flying Dutchman No. 3	2089	296	36029
Flying Dutchman No. 4	2089	297	36030

30

ENTERED IN COMPUTER

7/10/98 L

VERIFIED

JUL 13 1998

RECEIVED
LAND BUREAU
JUN 30 10 00 AM
BUREAU OF LAND MANAGEMENT

<u>Name of Claim</u>	<u>Book</u>	<u>Pages Nos.</u>	<u>B.L.M. Serial No.</u>
Flying Dutchman No. 5	2089	298	36031
Flying Dutchman No. 6	2089	299	36032
Flying Dutchman No. 6/Amended	6121	1267-1268	
Black Bess No. 2	2089	290	36034
K.W.L.	2078	442	36036
G.E.J.	2078	443	36037
R.F.E.	2078	444	36038
R.C.M.	2078	445	36039
Sycamore #1	2078	445	36040
Sycamore #2	2078	447	36041
Sycamore #3	2078	448	36042
Sycamore #4	2078	449	36043
Sycamore #4/Amended	6121	1299-1300	
Sycamore #5	2078	450	36044
Sycamore #5/Amended	6121	1301-1302	
Sycamore #6	2078	451	36045
Sycamore #6/Amended	6121	1303-1304	
Sycamore #7	2078	452	36046
Sycamore #7/Amended	6121	1305-1306	
Sycamore #8	2078	453	36047
Sycamore #8/Amended	6121	1307-1308	
Sycamore #9	2078	454	36048
Sycamore #10	2078	455	36049
Sycamore #11	2078	456	36050
Sycamore #12	2078	457	36051
Naragansett Extension #1	937	372	36052
Naragansett Extension #2	937	373	36053
Naragansett Extension #3	937	374	36054
Naragansett Extension #4	937	375	36055
Naragansett Extension #5	937	376	36056
Naragansett Extension #6	937	377	36057
Naragansett Extension #7	937	378	36058
Naragansett Extension #8	937	379	36059
Naragansett Extension #9	2020	358	36060
Schwab Extension #1 North	1271	92	36061
Rocky 1	3726	117	36062
Amole No. 2	2051	262	36063
Falls No. 3	2110	267	36065
Falls No. 4	2110	268	36066
Perry No. 1	2112	11	36067
Perry #2	2112	12	36068
Perry #3	2112	13	36069
Perry #4	2112	14	36070
Perry #7	2112	17	36073
Perry #8	2112	18	36074
Perry #9	2112	19	36075
Perry #10	2112	20	36076

411

ENTERED IN COMPUTER

7/10/98 Z

VERIFIED

JUL 18 1998

RECEIVED
STATE OF ARIZONA
LAND DEPARTMENT

RECEIVED
LAND DEPARTMENT
JUN 30 10 00 AM '98

<u>Name of Claim</u>	<u>Book</u>	<u>Pages Nos.</u>	<u>B.L.M.</u> <u>Serial No.</u>
Perry #11	2112	21	36077
Perry #12	2112	22	36078
Perry #15	2112	25	36081
Perry #15/Amended	2139	441	
Perry #16	2112	26	36082
Perry #17	2112	27	36083
Perry #18	2112	28	36084
Perry #18/Amended	2139	442	
Gunsite 1-A	1980	353	36086
Gunsite No. 2	1941	339	36087
Gunsite No. 2/Amended	1980	354	
Gunsite No. 3	1941	340	36088
Gunsite No. 4	1941	341	36089
Gunsite 5A	2022	341	36090
Gunsite 6-B	2110	264	36091
Gunsite No. 7	1941	344	36092
Gunsite 7A	2411	174	36093
Gunsite No. 8	1941	345	36094
Gunsite No. 9	1941	346	36095
Gunsite No. 10	1941	347	36096
Gunsite No. 11	1941	348	36097
Gunsite No. 12	1941	349	36098
Gunsite No. 13	1941	350	36099
Gunsite No. 14	1941	351	36100
Gunsite No. 15	1941	352	36101
Gunsite No. 16	1941	353	36102
Gunsite No. 17	1941	354	36103
Gunsite No. 18	1941	355	36104
Gunsite No. 19	1941	356	36105
Gunsite No. 20	1941	357	36106
Gunsite No. 21	1941	358	36107
Gunsite No. 22	1941	359	36108
Gunsight No. 23	1941	359	36109
Gunsight No. 23/Amended	2022	343	
Gunsite No. 24	1943	14	36110
Gunsite No. 24/Amended	1980	355	
Gunsite No. 25	1943	15	36111
Gunsite No. 26	1943	16	36112
Gunsite No. 27	1943	13	36113
Gunsight No. 28	1967	325	36114
Gunsight No. 29	1967	326	36115
Gunsight No. 30	1967	327	36116
Gunsight No. 31	1967	328	36117
Gunsight No. 32	1967	329	36118
Gunsight No. 33	1967	330	36119
Gunsight No. 35	1967	332	36121
Gunsight No. 36	1967	333	36122
Gunsight No. 37	1967	334	36123



ENTERED IN COMPUTER

7/10/98

VERIFIED

JUL 13 1998

Handwritten signature

RECEIVED
 JUL 30 10 00 AM '98
 U.S. FOREST SERVICE
 SOUTHWEST REGION

<u>Name of Claim</u>	<u>Book</u>	<u>Pages Nos.</u>	<u>B.L.M. Serial No.</u>
Gunsight No. 38	1967	335	36124
Gunsight No. 39	1967	336	36125
Gunsight No. 40	1967	337	36126
Gunsight No. 41	1967	338	36127
Gunsight No. 42	1967	339	36128
Gunsight No. 43	1967	340	36129
Gunsight 44	1994	152	36130
Gunsight 44/Amended	6420	1007-1008	
Gunsight #45	1994	153	36131
Gunsight #45/Amended	6420	1009-1010	
Gunsight #46	1994	154	36132
Gunsight #47	1994	155	36133
Gunsight #48	1994	156	36134
Gunsight #49	1994	157	36135
Gunsight #50	1994	158	36136
Gunsight #50/Amended	2078	464	
Williams Folly	5406	878	36137
Williams Folly #2	5406	879	36138
Santa Rita #1	2148	520	46740
Santa Rita #2	2148	521	46741
Santa Rita #3	2148	522	46742
Santa Rita #7	2148	526	46746
Santa Rita #17	2148	536	46756
Santa Rita #18	2148	537	46757
Santa Rita #19	2148	538	46758
Santa Rita #20	2148	539	46759
Santa Rita #21	2148	540	46760
Santa Rita #22	2148	541	46761
Santa Rita #23	2148	542	46762
Santa Rita #24	2148	543	46763
Santa Rita #25	2148	544	46764
Santa Rita #29	2148	548	46768
Santa Rita #30	2148	549	46769
Santa Rita #31	2148	550	46770



Handwritten initials or mark.

RECEIVED
BUREAU OF
LAND MANAGEMENT
JUN 30 10 00 AM '99
AGRICULTURE
STATE OF ARIZONA
PHOENIX, ARIZONA

ENTERED IN COMPUTER

7/10/98 *L*

VERIFIED

JUL 1 2 1998 *for*

<u>Name of Claim</u>	<u>Book</u>	<u>Pages Nos.</u>	<u>B.L.M. Serial No.</u>
Catalina #1	2148	518	46771
Catalina #2	2148	517	46772
Catalina #3	2148	516	46773
Catalina #4	2148	515	46774
Catalina #5A	2170	437	46775
Catalina #6A	2170	435	46776
Catalina #7	2148	512	46777
Catalina #8	2148	511	46778
Fred Bennett	936	425	46779
Fred Bennett	712	107	46780
Fred Bennett/Amended	2110	262	
Rosemont #9	936	424	46781
Rosemont #9/Amended	2078	466	
Rosemont #11	936	420	46782
Rosemont #11-A	2078	458	46783
Rosemont #12	936	431	46784
Rosemont #12/Amended	2078	467	
Rosemont #13	936	434	46785
Rosemont #13/Amended	2078	468	
Rosemont #15	936	429	46786
Rosemont #15/Amended	2078	469	
Rosemont #16	936	430	46787
Rosemont # 16/Amended	2078	470	
Rosemont #17	936	432	46788
Rosemont #17/Amended	2078	471	
Rosemont #18	936	433	46789
Rosemont #18/Amended	2078	472	
Rosemont #21	964	202	46790
Rosemont #21/Amended	2078	473	
Fred Bennett Fraction	2022	338	46791
Last Chance No. 3/Relocation	2929	209	46794
Cave	NN	555	46796
Strip	821	391	46800
Cuba Fraction	2022	342	46801
Patrick Henry Fraction/Relocaton	3486	103	46802
R. G. Ingersoll Fraction	2110	265	46803
Daylight Fraction	2110	266	46804
Travis #2	1983	254	46805
Travis #2/Amended	2078	465	
Travis #3	1983	255	46806
Travis #4	1983	256	46807
Travis #4/Amended	2170	455	
Travis #5	1983	257	46808

(Handwritten initials)

325

ENTERED IN COMPUTER

7/10/98 *L*

VERIFIED

JUN 15 1998 *for*

RECEIVED
LAND MANAGEMENT
BUREAU OF
LAND MANAGEMENT
JUN 30 10 00 AM '98

<u>Name of Claim</u>	<u>Book</u>	<u>Pages Nos.</u>	<u>B.L.M. Serial No.</u>
Travis #6	1983	258	46809
Art	1009	441	46810
Art/Amended	2078	459	
Al	1009	442	46811
Al/Amended	2078	460	
Sam	1009	439	46812
Sam/Amended	2078	461	
Fred	1009	440	46813
Fred/Amended	2078	462	
Bert	1009	443	46814
Bert/Amended	2078	463	
Bob	995	393	46815
Canyon No. 34	6048	1225-26	47482
Canyon No. 35	6048	1227-28	47483
Canyon No. 36	6048	1229-30	47484
Canyon No. 37	6048	1231-32	47485
Canyon No. 38	6048	1233-34	47486
Canyon No. 39	6048	1235-36	47487
Canyon No. 40	6048	1237-38	47488
Canyon No. 41	6048	1239-40	47489
Canyon No. 42	6048	1241-42	47490
Canyon No. 43	6048	1243-44	47491
Canyon No. 64	6048	1285-86	47512
Canyon No. 65	6048	1287-88	47513
Canyon No. 66	6048	1289-90	47514
Canyon No. 67	6048	1291-92	47515
Canyon No. 68	6048	1293-94	47516
Canyon No. 69	6048	1295-96	47517
Canyon No. 70	6048	1297-98	47518
Canyon No. 71	6048	1299-1300	47519
Canyon No. 72	6048	1301-02	47520
Canyon No. 73	6048	1303-04	47521
Canyon No. 74	6048	1305-06	47522
Canyon No. 75	6048	1307-08	47523
Canyon No. 76	6048	1309-10	47524
Canyon No. 77	6048	1311-12	47525
Canyon No. 78	6048	1313-14	47526
Canyon No. 79	6048	1315-16	47527
Telemeter Fraction	2075	381	62785
Telemeter Fraction/Amended	5013	166	
West End Fraction	2075	383	62786
West End Fraction/Amended	5013	164	
Hattie Fraction	2075	382	62787
Hattie Fraction/Amended	5013	165	
Cactus	6104	1251-52	64123
Travis #7	6104	1253-54	64124
Fox #1	2705	63	64125
Fox #1 Amended	6104	1255-56	
Fox #2	2705	64	64126
Fox #2/Amended	6104	1257-58	

ENTERED IN COMPUTER

7/10/98 *L*

VERIFIED

JUL 13 1998

DM

STATE OFFICE
PHOENIX, ARIZONA

REC'D
BUREAU
LAND INM.
JUN 30 10 01

22

<u>Name of Claim</u>	<u>Book</u>	<u>Pages Nos.</u>	<u>B.L.M. Serial No.</u>
Fox #7	2705	69	64131
Fox #7/Amended	6104	1267-68	
Fox #13	2705	75	64133
Fox #13/Amended	6104	1271-72	
Cloud Rest	SS	511	64134
Cloud Rest/Amended	6104	1273-74	
Big Windy	5406	876	64135
Big Windy Fraction	5406	877	64136
Blue Wing	SS	581	64137
Cloud Rest No. 1	B-B-B	277	64138
Cloud Rest No. 1/Amended	6104	1275-76	
Kent #1 Long John	1936	245	66835
Kent #2 Patricia C.	1936	246	66836
Kent #3 Little Joe	1936	247	66837
Belle of Rosemont	2571	125	66838
Belle of Rosemont/Amended	6216	999-1000	
John	995	395	74390
Joe	995	396	74391
Ben	995	392	74392
Pete	995	394	74393
Adolph Lewisohn	710	346	74394
Adolph Lewisohn	936	419	74395
Rosemont	710	347	74396
Rosemont	936	418	74397
Albert Steinfeld	710	348	74398
Albert Steinfeld	936	427	74399
Hugh Young	712	108	74400
Hugh Young	936	422	74401
Ethel	712	109	74402
Albert	712	110	74403
Rosemont #1	908	504	74404
Rosemont #2	908	501	74405
Rosemont #3	908	503	74406
Rosemont #4	908	499	74407
Rosemont #7	936	421	74408
Rosemont #8	936	423	74409
Rosemont #14	936	428	74410
Rosemont #19	964	200	74411
Rosemont #20	964	201	74412
Rosemont #20	908	500	74413
Rosemont #22	964	203	74414
Rosemont #23	908	497	74415
Rosemont #24	908	498	74416
Rosemont #25	908	502	74417
RX	936	426	74418
Flying Dutchman #7A	6121	1269-70	75181
Blue Point No. 2A	6121	1271-72	75182
Alpine #1A	6121	1275-76	75183
Alpine #2A	6121	1277-78	75184
Alpine #3A	6121	1279-80	75185



45AM

ENTERED IN COMPUTER

7/10/98 L

VERIFIED

JUL 13 1998

San

ARIZONA
STATE OFFICE
PHOENIX, ARIZONA

RECEIVED
LAND BUREAU OF
LAND MANAGEMENT
JUL 30 10 01 AM '98

B.L.M.

<u>Name of Claim</u>	<u>Book</u>	<u>Pages Nos.</u>	<u>Serial No.</u>
Alpine #4A	6121	1281-82	75186
Frijole VI A	6159	1135-36	95315
Falcon #1A	6216	899-900	99789
Falcon #2A	6216	901-902	99790
Falcon #3A	6216	903-904	99791
Falcon #4A	6216	905-906	99792
Falcon #5A	6216	907-908	99793
Falcon #6A	6216	908-910	99794
Falcon #7A	6216	911-912	99795
Falcon #8A	6216	913-914	99796
Falcon #9A	6216	915-916	99797
Falcon #10A	6216	917-918	99798
Falcon #11A	6216	919-920	99799
Falcon #12A	6216	921-922	99800
Falcon #13A	6216	923-924	99801
Falcon #14A	6216	925-926	99802
Falcon #15A	6216	927-928	99803
Falcon #16A	6216	929-930	99804
Falcon #17A	6216	931-932	99805
Falcon #18A	6216	933-934	99806
Falcon #19A	6216	935-936	99807
Falcon #20A	6216	937-938	99808
Falcon #21A	6216	939-490	99809
Falcon #22A	6216	941-942	99810
Falcon #27A	6216	943-944	99811
Falcon #28A	6216	945-946	99812
Falcon #29A	6216	947-948	99813
Falcon #30A	6216	949-950	99814
Falcon #31A	6216	951-952	99815
Falcon #32A	6216	953-954	99816
Wasp #62A	6216	963-964	99817
Wasp #63A	6216	965-966	99818
Wasp #219A	6216	967-968	99819
Wasp #220A	6216	969-970	99820
Wasp #221A	6216	971-972	99821
Wasp #222A	6216	973-974	99822
Tecky	6216	997-998	99823
MIA 1 A	6420	1011-13	117293
MIA 2 A	6420	1014-16	117294
MIA 3 A	6420	1017-19	117295
MIA 4 A	6420	1020-22	117296
MIA 5 A	6420	1023-25	117297
MIA 6 A	6420	1026-28	117298
MIA 7 A	6420	1029-31	117299
MIA 8 A	6420	1032-34	117300
MIA 9 A	6420	1035-37	117301
MIA 12A	6420	1043-45	117304
MIA 13A	6420	1046-48	117305
MIA 14A	6420	1049-51	117306
BILLY C.	6522	781-782	129394

ENTERED IN COMPUTER

7/10/98 L

VERIFIED

JUL 13 1998 *John*

ARIZONA
STATE OFFICE
LAND BUREAU OF
TULSA, OKLAHOMA

RECEIVED
LAND BUREAU OF
TULSA, OKLAHOMA

JUN 30 10 01 AM '98

<u>Name of Claim</u>	<u>Book</u>	<u>Pages Nos.</u>	<u>B.L.M.</u>
Hope 1	8776	919-921	303950
Hope 2	8776	922-924	303951
Hope 3	8776	925-927	303952
Hope 4	8776	928-930	303953
Hope 5	8776	931-933	303954
Hope 6	8776	934-936	303955
Hope 7	8776	937-939	303956
Hope 8	8776	940-942	303957
Hope 9	8776	943-945	303958
Hope 10	8776	946-948	303959
Hope 10-A	8776	949-951	303960
Hope 11	8776	955-957	303961
Hope 12	8776	958-960	303962
Hope 13	8776	961-963	303963
Hope 14	8776	961-963	303964
Hope 14/Amended	8808	596-598	
Hope 15	8776	964-966	303965
Hope 16	8776	967-969	303966
Hope 17	8776	970-972	303967
Hope 18	8776	976-978	303968
Hope 19	8776	976-968	303969
Hope 20	8776	979-981	303970
Hope 21	8776	982-984	303971
Hope 22	8776	985-987	303972
Hope 23	8808	988-990	303973
Hope 23/Amended	8808	593-596	
Hope 24	8776	991-993	303974
Hope 25	8776	994-996	303975
Hope 26	8776	997-999	303976
Hope 27	8776	1000-1002	303977
Hope 28	8776	1003-1005	303978
Hope 29	8776	1006-1008	303979
Hope 30	8776	1009-1011	303980
Hope 31	8776	1012-1014	303981
Hope 32	8776	1015-1017	303982
Hope 32/Amended	8808	590-592	
Hope 33	8776	1018-1020	303983
Hope 34	8776	1021-1023	303984
Hope 35	8776	1024-1026	303985
Hope 36	8776	1027-1029	303986
Hope 37	8776	1030-1032	303987
H-38A	9018	1198-1199	313532
H-39A	9018	1200-1201	313533
H-40A	9018	1202-1203	313534
H-41A	9018	1204-1205	313535
H-42A	9018	1206-1207	313536
H-43A	9018	1208-1209	313537
H-44A	9018	1210-1211	313538
H-45A	9018	1212-1213	313539
H-46A	9018	1214-1215	313540



472

ENTERED IN COMPUTER

7/10/98 L

VERIFIED

JUL 13 1998

ARIZONA
STATE OFFICE
PHOENIX, ARIZONA

RECEIVED
BUREAU OF
LAND MANAGEMENT
JUN 30 10 01 AM

Name of Claim

Book

Pages Nos.

B.L.M.

H-47A	9018	1216-1217	313541
H-48A	9018	1218-1219	313542
H-49A	9018	1220-1221	313543
H-50A	9018	1222-1223	313544
H-51A	9018	1224-1225	313545
H-52A	9018	1226-1227	313546
H-53A	9018	1228-1229	313547
H-54A	9018	1230-1231	313548
H-55A	9018	1232-1233	313549
H-56A	9018	1234-1235	313550
H-57A	9018	1236-1237	313551
H-58A	9018	1238-1239	313552
H-59A	9018	1240-1241	313553
H-60A	9018	1242-1243	313554
H-61A	9018	1244-1245	313555
H-62A	9018	1246-1247	313556
H-63A	9018	1248-1249	313557
H-64A	9018	1250-1251	313558
H-65A	9018	1252-1253	313559
H-66A	9018	1254-1255	313560
H-67A	9018	1256-1257	313561
H-68A	9018	1258-1259	313562
H-69A	9018	1260-1261	313563
H-70A	9018	1262-1263	313564
H-71A	9018	1264-1265	313565
H-72A	9018	1266-1267	313566
H-73A	9018	1268-1269	313567
H-74A	9018	1270-1271	313568
H-75A	9018	1272-1273	313569
H-76A	9018	1274-1275	313570
H-77A	9018	1276-1277	313571
H-78A	9018	1278-1279	313572
H-79A	9018	1280-1281	313573
H-80A	9018	1282-1283	313574
H-81A	9018	1284-1285	313575
H-82A	9018	1286-1287	313576
H-83A	9018	1288-1289	313577
H-84A	9018	1290-1291	323578
H-85A	9018	1292-1293	313579
H-86A	9018	1294-1295	313580
H-87A	9018	1296-1297	313581
H-88A	9018	1298-1299	313582
H-89A	9018	1300-1301	313583
H-90A	9018	1302-1303	313584
H-91A	9018	1304-1305	313585
H-92A	9018	1306-1307	313586
H-93A	9018	1308-1309	313587
H-94A	9018	1310-1311	313588
H-95A	9018	1312-1313	313589
H-96A	9018	1314-1315	313590

VERIFIED

ENTERED IN COMPUTER

JUL 13 1998

7/10/98 Z

STATE OF ARIZONA
BUREAU OF LAND MANAGEMENT

RECEIVED
BUREAU OF
LAND MANAGEMENT
JUL 30 10 01 AM '98

<u>Name of Claim</u>	<u>Book</u>	<u>Pages Nos.</u>	<u>B.L.M.</u>
H-57A	9018	1316-1317	313591
H-98A	9018	1318-1319	313592
H-99A	9018	1320-1321	313593
H-100A	9018	1322-1323	313594
H-101A	9018	1324-1325	313595
H-102A	9018	1326-1327	313596
H-103A	9018	1328-1329	313597
H-104A	9018	1330-1331	313598
H-105A	9018	1332-1333	313599
H-106A	9018	1334-1335	313600
H-107A	9018	1336-1337	313601
H-108A	9018	1338-1339	313602
H-109A	9018	1340-1341	313603
H-110A	9018	1342-1243	313604
H-111A	9018	1344-1345	313605
H-112A	9018	1346-1347	313606
H-113A	9018	1348-1349	313607
H-114A	9018	1350-1351	313608
H-115A	9018	1352-1353	313609
H-116A	9018	1354-1355	313610
H-117A	9018	1356-1358	313611
H-118A	9018	1358-1359	313612
H-119A	9018	1360-1361	313613
H-120A	9018	1362-1363	313614
H-121A	9018	1364-1365	313615
H-122A	9018	1366-1367	313616
H-123A	9018	1368-1369	313617
H-124A	9018	1370-1371	313618
H-125A	9018	1372-1373	313619
H-126A	9018	1374-1375	313620
H-127A	9018	1376-1377	313621
H-128A	9018	1378-1379	313622
H-129A	9018	1380-1381	313623
H-130A	9018	1382-1383	313624
H-131A	9018	1384-1385	313625
H-132A	9018	1386-1387	313626
H-133A	9018	1388-1389	313627
H-134A	9018	1390-1391	313628
H-135A	9018	1392-1393	313629
H-136A	9018	1394-1395	313630
H-137A	9018	1396-1397	313631
H-138A	9018	1398-1399	313632
H-139A	9018	1400-1401	313633 ✓
H-140A	9018	1402-1403	
	313634 ✓		
H-141A	9018	1404-1405	313635 ✓
H-142A	9018	1406-1407	313636
H-143A	9018	1408-1409	313637
H-144A	9018	1410-1411	313638
H-145A	9018	1412-1413	313639
H-146A	9018	1414-1415	313640

ENTERED IN COMPUTER

7/10/98 L

VERIFIED

JUL 13 1998

ARIZONA
STATE OFFICE
PHOENIX, ARIZONA

RECEIVED
LAND BUREAU
JUN 30 10 01

50

52

<u>Name of Claim</u>	<u>Book</u>	<u>Pages Nos.</u>	<u>B.L.M. Serial No.</u>
H-147A	9018	1416-1417	313641
H-148A	9018	1418-1419	313642
H-149A	9018	1420-1421	313643
H-150A	9018	1422-1423	313644
H-151A	9018	1424-1425	313645
H-152A	9018	1426-1427	313646
H-153A	9018	1428-1429	313647
H-154A	9018	1430-1431	313648
H-155A	9018	1432-1433	313649
H-156A	9018	1434-1435	313650
H-157A	9018	1436-1437	313651
H-158A	9018	1438-1439	313652
H-159A	9018	1440-1441	313653
H-160A	9018	1442-1443	313654
H-161A	9018	1444-1445	313655
H-162A	9018	1446-1447	313656
H-163A	9018	1448-1449	313657
H-164A	9018	1450-1451	313658
H-165A	9018	1452-1453	313659
H-166A	9018	1454-1455	313660
H-167A	9018	1456-1457	313661
H-168A	9018	1458-1459	313662
H-169A	9018	1460-1461	313663
H-170A	9018	1462-1463	313664
H-171A	9018	1464-1465	313665
H-177A	9018	1476-1477	313671
H-178A	9018	1478-1479	313672
H-179A	9018	1480-1481	313673
H-180A	9018	1482-1483	313674
H-181A	9018	1484-1485	313675
H-182A	9018	1486-1487	313676
H-183A	9018	1488-1489	313677
H-187A	9018	1490-1491	313678
H-188A	9018	1492-1493	313679
H-189A	9018	1494-1495	313680
H-190A	9018	1496-1497	313681
H-191A	9018	1498-1499	313682
H-192A	9018	1500-1501	313683
H-194A	9018	1502-1503	313684
H-195A	9018	1504-1505	313685
H-196A	9018	1506-1507	313686
H-197A	9018	1508-1509	313687
H-198A	9018	1510-1511	313688
H-199A	9018	1512-1513	313689
Hope 201	9792	2826-2827	330891



454

ENTERED IN COMPUTER

7/10/98 L

VERIFIED

JUL 13 1998

ARIZONA
STATE OFFICE
PHOENIX, ARIZONA

JUN 30 10 01 AM '98

RECEIVED
BUREAU OF
LAND MANAGEMENT

<u>Name of Claim</u>	<u>Book</u>	<u>Pages Nos.</u>	<u>B.L.M. Serial No.</u>
Hope 201A	9922	1016	330892
Hope 202	9792	2830-2831	330893
Hope 203	9792	2832-2833	330894
Hope 204	9792	2834-2835	330895
Hope 205	9792	2836-2837	330896
Hope 206	9792	2838-2839	330897
Hope 207	9792	2840-2841	330898
Hope 208	9792	2842-2843	330899
Hope 209	9792	2844-2845	330900
Hope 210	9792	2846-2847	330901
Hope 211	9792	2848-2849	330902
Hope 212	9792	2850-2851	330903
Hope 213	9792	2852-2853	330904
Hope 214	9792	2854-2855	330905
Hope 215	9792	2856-2857	330906
Hope 216	9792	2858-2859	330907
Hope 222	9797	2864-2865	330910
Hope 223	9797	2866-2867	330911
Hope 224	9797	2868-2869	
	330912		
Hope 225	9797	2870-2871	
	330913		
Hope 226A	9865	1328-1329	
	330914		
Hope 227A	9865	1330-1331	
	330915		
Hope 228A	9865	1332-1333	
	330916		
Hope 229A	9865	1334-1335	
	330917		
Hope 230	9797	2880-2881	
	330918		
Hope 231	9797	2882-2883	
	330919		
Hope 232	9797	2884-2885	
	330920		
Hope 233	9797	2886-2887	330921
Hope 234	9797	2888-2889	
	330922		
Hope 235	9797	2890-2891	
	330923		
Hope 236	9797	2892-2893	
	330924		
Hope 237	9797	2894-2895	
	330925		
Hope 238	9797	2896-2897	330926
Hope 239	9797	2898-2899	330927
Hope 240	9797	2900-2901	330928
Hope 241	9797	2902-2903	330929
Hope 242	9797	2904-2905	330930
Hope 243	9797	2906-2907	330931
Hope 244	9797	2908-2909	330932
Hope 245	9797	2910-2911	330933
Hope 246	9797	2912-2913	330934
Hope 250	9797	2914-2915	330935
Hope 251	9797	2916-2917	330936

RECEIVED
 BUREAU OF
 LAND MANAGEMENT
 JUN 30 10 01 AM '99
 ARIZONA
 STATE OFFICE
 PHOENIX, ARIZONA

43

2

43

ENTERED IN COMPUTER

7/10/98 L

VERIFIED

JUL 1 8 1999

<u>Name of Claim</u>	<u>Book</u>	<u>Pages Nos.</u>	<u>B.L.M. Serial No.</u>
Hope 252	9797	2918-2919	330937
Hope 253	9797	2920-2921	330938
Hope 254	9797	2922-2923	330939
Hope 255	9797	2924-2925	330940
Hope 256	9797	2926-2927	330941
Hope 257	9797	2928-2929	330942
Elk 47 Relocated	9797	2930-2931	330943
H-172B Relocated	9865	1336-1337 331308	
H-173B Relocated	9865 331309	1338-1339	
H-174B Relocated	9865 331310	1340-1341	
H-175B Relocated	9865 331311	1342-1343	
H-176B Relocated	9865	1344-1345 331312 —	

12

All of said mining claims are owned by ASARCO Incorporated the mailing address for which is P O Box 5747, Tucson, Arizona 85703;

Claims are located in Sections 1,2,11,12,13,14,24,25, & 36, T18S, R15E; Sections 5,6,7,8,9,16,17,18,19,20,21,28,29, 30,31, 32 & 33, T18S, R16E; Sections 4,5,6,7,8, & 9, T19S, R16E; and Sections 1 & 2, T19S, R15E; G&SRB&M

850 claims @ \$100 = \$85,000.00

RECEIVED
 BUREAU OF
 LAND MANAGEMENT
 JUN 30 10 02 AM '98
 ARIZONA
 STATE OFFICE
 PHOENIX, ARIZONA

ENTERED IN COMPUTER
 7/10/98 Z

VERIFIED
 JUL 13 1998

UNITED STATES
DEPARTMENT OF THE INTERIOR
BUREAU OF LAND MANAGEMENT

RECEIPT AND ACCOUNTING ADVICE

NO. 2389032 04

Subject: CLAIM MAINTENANCE FEE 1999 - 850

TC/AZ 07/09/98

Applicant: 2 3 13

85,000.00

ASARCO COPPER OPERATIONS
BOX 5747
1150 N 7TH AVE
TUCSON AZ 85703-0747

Remitter: CK 51060749
520 798-7500

Assignor:

LEASE MANAGEMENT DATA NEW UPDATE PAYMENT

ORIGINAL SERIAL NO.	ASG.	TYPE	ST.	CTY.	FUND SYMBOL	ACRES/UNITS	RATE
AMC 2198, ET AL							

AMOUNT	ANV. DATE	EXP. DATE	BILL CYC.	S/C	DISTRICT	NEXT BILL	MISC. DATA	U of M	ACTUAL UNITS

ASSIGNMENT SERIAL NO.	ASG.	TYPE	ST.	CTY.	FUND SYMBOL	ACRES/UNITS	RATE

AMOUNT	ANV. DATE	EXP. DATE	BILL CYC.	S/C	DISTRICT	NEXT BILL	MISC. DATA	U of M	ACTUAL UNITS

APPLY REMITTANCE

ACTION	FUND SYMBOL	CTY.	AMOUNT
ILING FEE			
ENTAL			
UNEARNED			
EFUND			
OTAL			
MOUNT DUE			

Remarks:

BY: _____ DATE: _____

Lease in Escrow?
KGS?
Auto Escalates?
Auto Renew?

Of Interest?
Operating Rights?
Operator
Bond Filed?

FOR MMS USE ONLY		
BILLEE		FOREST REFUGE
NUMBER		
OCS SECTION		
CODE		

2194-27423
 35995-62735

Arizona State Office
 Bureau of Land Management
 222 N. Central Avenue
 Phoenix, AZ 85004

Re: Payment of Claim Maintenance Fee

Ladies and Gentlemen:

Delivered herewith is a check in the amount of \$2,500.00 in payment of the claim maintenance fee pursuant to Sections 10101(A) and (b) of the Omnibus Budget Reconciliation Act of 1993 (Act of August 10, 1993, 107 Stat. 312) and 43 C.F.R. § 3833.1-5(b), for the assessment year beginning on September 1, 1997.

The undersigned is General Partner of Sahuarita Mining 1986, Ltd., one of the owners of the following described unpatented lode mining claims situated in the Helvetia Mining District, Pima County, Arizona, (the "Claims"), the location notices of which are of record in said county, and in the records of the Arizona State Office of the Bureau of Land Management under the file numbers indicated as follows:

Name of Claim	Pima Cty Recds Book	Page	BLM Serial A MC No.
WALTHUM	942	87	2205
Amended	5436	812	
FLAT TOP	913	600	2206
Amended	5436	813	
ROUND TOP	914	1	2207
Amended	5436	814	
THE AXE	287	258	2208
Amended	5436	815	
SUZY	934	536	2209
Amended	5436	816	
ALACHUA	916	549	2210
Amended	5436	817	
ELK 32	3368	607	27448
DOE 1	3366	300	27533
ELK 59	3368	634	36005
SHADOW NO. 1	2827	63	36022
BAKER	916	550	62735
LIBERTY	916	559	62744
RUBY	287	256	62766
BOSTON	1750	237	62769
THE ALTA NO. 1	MMM	294	62770
Amended	464	65	
AMERICAN NO. 1	MMM	295	62771
Amended	464	63	
AMERICAN NO. 2	MMM	293	62772
Amended	464	64	
APRICOT	MMM	292	62773
Amended	464	60	
FRENCH KING	MMM	289	62774
Amended	464	67	
ITALIAN QUEEN	MMM	291	62776

RECEIVED
 BLM AZ STATE OFFICE
 PHOENIX, ARIZONA
 Aug 29 3 23 PM '97

VERIFIED

ENTERED IN COMPUTER
 11/20/97 DM

25 x 100.00 = \$2,500.00
 [Signature]

[Signature]
 (20)

Amended	464	71	
SHOVEL	MMM	331	62777
Amended	464	70	
FOUR QUEENS	287	257	62778
CHERRY	MMM	330	62784
Amended	464	66	
RAKE	3869	110	62788
HOE	3869	111	62789

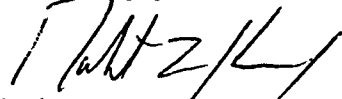
The Claims are situated in Sections 11, 14, 15, 22 and 23, Township 18 South, Range 15 East, G&SR Meridian.

A copy of a Certification of Payment of Maintenance Fee in Lieu of Affidavit of Annual Assessment Work that will be filed in the official records of Pima County, Arizona, is also enclosed herewith.

The owners of the Claims continue to be Helvetia Land and Cattle Co. and Sahuarita Mining 1986, Ltd., whose address is 5323 N. Camino Real, Tucson, AZ 85718.

THIS NOT A CHANGE OF ADDRESS.

Very truly yours,



Robert L. Knox, General Partner
Sahuarita Mining 1986, Ltd.

9707191130.reb2.880015

RECEIVED
B.L.M. AZ STATE OFFICE
PHOENIX, ARIZONA
AUG 29 3 23 PM '97

ENTERED IN COMPUTER

11/20/97 DM

6

UNITED STATES
DEPARTMENT OF THE INTERIOR
BUREAU OF LAND MANAGEMENT

RECEIPT AND ACCOUNTING ADVICE

NO. 2372879 04

TC/AZ

08/29/97

Subject: CLAIM MAINTENANCE FEE 1998 - 25

2 73 13

2,500.00

Applicant:

SAHUARITA MINING LTD
BOX 70
SAHUARITA AZ 85629

CK 5755

Remitter: 520-577-7930

Assignor:

LEASE MANAGEMENT DATA NEW UPDATE PAYMENT

ORIGINAL SERIAL NO.	ASG.	TYPE	ST.	CTY.	FUND SYMBOL	ACRES/UNITS	RATE
AMC 2205, ET AL							

AMOUNT	ANV. DATE	EXP. DATE	BILL CYC.	S/C	DISTRICT	NEXT BILL	MISC. DATA	U of M	ACTUAL UNITS

ASSIGNMENT SERIAL NO.	ASG.	TYPE	ST.	CTY.	FUND SYMBOL	ACRES/UNITS	RATE

AMOUNT	ANV. DATE	EXP. DATE	BILL CYC.	S/C	DISTRICT	NEXT BILL	MISC. DATA	U of M	ACTUAL UNITS

APPLY REMITTANCE

ACTION	FUND SYMBOL	CTY.	AMOUNT
FILING FEE			
RENTAL			
UNEARNED			
REFUND			
TOTAL			
AMOUNT DUE			

Remarks:

BY:

DATE:

FOR MMS USE ONLY

<input type="checkbox"/> Lease in Escrow?	<input type="checkbox"/> KGS?	<input type="checkbox"/> Auto Escalates?	<input type="checkbox"/> Auto Renew?	Of Interest?	Operating Rights?	Operator	Bond Filed?	BILLEE NUMBER	OCS SECTION CODE	FOREST REFUGE
---	-------------------------------	--	--------------------------------------	--------------	-------------------	----------	-------------	---------------	------------------	---------------

RECEIVED
BUREAU OF
LAND MANAGEMENT

JUL 24 10 09 AM '97

ARIZONA
STATE OFFICE
PHOENIX, ARIZONA

WHEN RECORDED RETURN TO:

ASARCO Incorporated
P. O. Box 5747
Tucson, AZ 85703

313532; 330891; 331308
117279; 129394; 303950;

AFFIDAVIT OF LABOR PERFORMED
AND IMPROVEMENTS MADE
BY PAYMENT OF MAINTENANCE FEES

STATE OF ARIZONA)

County of Pima)

) ss:

66803; 74390;
75181; 95314; 99789;

2194; 13284; 14972;
15002; 25210; 27423;
28871; 35995; 46740;
47449; 62735; 64123;

Mark A. Miller, being first duly sworn, deposes and says that he is a citizen of the United States and more than twenty-one (21) years of age, and resides in Tucson, County of Pima, State of Arizona, and is personally acquainted with the mining claims situated in the Helvetia Mining District, Pima County, Arizona, the names and book Arizona, and the Bureau of Land Management serial numbers of the Notices of Location whereof are as set forth in Exhibit A. *SR*

That all of said mining claims are owned by ASARCO Incorporated, the mailing address for which is P. O. Box 5747, Tucson, AZ 85703; that between September 1, 1996 and September 1, 1997, in excess of \$85,000 worth of work and improvements were done and performed for the benefit of each of the described claims. Work and improvements consisted of:

Annual rental fee of \$100.00 for each mining claim as required under Public law 103-66 of August 10, 1993, 107 stat. 312. BLM receipt of payment attached.

Said labor was performed and improvements made at the expense of ASARCO Incorporated for the benefit of each and all of said mining claims (850) comprising said contiguous group as part of a general plan of exploration, improvements and development, and they tend to explore, improve and develop each and all of said mining claims. The amount expended for and the value of said labor and improvements is more than One Hundred Dollars (\$100.00) for each of the mining claims, and at least said amount was allocated to each of the mining claims. Said expenditure was made in good faith for the purpose of exploring, improving and developing said contiguous group of mining claims, and was intended as annual labor and improvements for each and all of the described unpatented lode mining claims for the assessment year ending at 12:00 o'clock Meridian, September 1, 1997.

ASARCO Incorporated

By

Mark A. Miller
Mark A. Miller


STATE OF ARIZONA)
County of Pima)

) ss:

The foregoing instrument was acknowledged before me this 10th day of July, 1997 by Mark A. Miller

My Commission Expires

Kathleen M. Harrigan
Notary Public



8/15/97 *SR*
ENTERED IN COMPUTER

ASARCO

Copper Operations
Tucson Office

July 30, 1996

FEDERAL EXPRESS

Bureau of Land Management
Arizona State Office
Mining Claims Section
3707 N. 7th. Street
Phoenix, AZ 85011

RECEIVED
BUREAU OF
LAND MANAGEMENT
JUL 24 10 09 AM '97
ARIZONA
STATE OFFICE
PHOENIX, ARIZONA

Gentlemen:


Mining Claim Annual Maintenance Fee
Helvetia Project (850 Claims)
Pima County, Arizona

This will serve as notice that the owner of the claims/sites intends to continue to hold them as listed and described in Exhibit A.

The annual maintenance fee of \$100.00 for each mining claim and mill site as required under Public Law 103-66 of August 10, 1993, 107 stat. 312 for fiscal year 1996, was mailed to the State Office of the BLM in the form of a check in the amount of \$85,000.00 for the claims/sites listed in Exhibit A.

Owner: ASARCO Incorporated
P. O. Box 5747
Tucson, AZ 85703

Please return the proof of payment receipt to the owner, Attn: M. A. Miller.



Mark Miller
Senior Geologist

MAM/kh

Encls.

ASARCO Incorporated P. O. Box 5747 Tucson, AZ 85703-0747
1150 North 7th Avenue Phone (520) 798-7500 Fax: (520) 798-7783




EXHIBIT A
FOR YEAR ENDING
SEPTEMBER 1, 1997
 BY PAYMENT OF MAINTENANCE FEES

The following contiguous group of unpatented mining claims are situated in the Helvetia Mining District, Pima County, Arizona. The Location Notices of which are of record in the office of the County Recorder of Pima County, Arizona, and the Bureau of Land Management serial numbers are filed at Phoenix Arizona.


<u>Name of Claim</u>	<u>Book</u>	<u>Pages Nos.</u>	<u>B.L.M. Serial No.</u>
York Fraction	2022	340	2198
York Fraction/Amended	5436	80	
Travis #1	1983	253	2199
Travis #1/Second Amended	5436	806	
Jim	995	391	2200
Jim/Amended	5436	802	
Isle Royal Fraction	2054	188	2201
Isle Royal Fraction/Amended	5436	808	
Indian Club Fraction	2054	187	2202
Indian Club Fraction/Amended	5436	809	
Pilot Fraction	2051	261	2203
Pilot Fraction/Amended	5436	810	
A.O.T. Fraction	2054	186	2204
A.O.T. Fraction/Amended	5436	811	
Malachite Fraction	2110	263	2211
Malachite Fraction/Amended	5436	807	
MAX 121 B/Relocation	5609	574	13284
MAX 123 B/Relocation	5609	576	13286
MAX 125 B/Relocation	5609	578	13288
MAX 126 B/Relocation	5609	579	13289
MAX 127 B/Relocation	5609	580	13290
MAX 128 B/Relocation	5609	581	13291
MAX 129 B/Relocation	5609	582	13292
MAX 129 B/Amended	6126	1202-1203	
MAX 130 B/Relocation	5609	583	13293
MAX 131 B/Relocation	5609	584	13294
MAX 132 B/Relocation	5609	585	13295
MAX 133 B/Relocation	5609	586	13296
MAX 134 B/Relocation	5609	587	13297
MAX 135 B/Relocation	5609	588	13298
MAX 136 B/Relocation	5609	589	13299
MAX 137 B/Relocation	5609	590	13300
MAX 138 B/Relocation	5609	591	13301
MAX 139 B/Relocation	5609	592	13302
MAX 140 B/Relocation	5609	593	13303
MAX 141 B/Relocation	5609	594	13304
MAX 142 B/Relocation	5609	595	13305
MAX 143 B/Relocation	5609	596	13306
MAX 144 B/Relocation	5609	597	13307

ARIZONA
 STATE OFFICE
 PHOENIX, ARIZONA

JUL 24 10 10 AM '97

RECEIVED
 BUREAU OF
 LAND MANAGEMENT

39
 S.M.S.




<u>Name of Claim</u>	<u>Book</u>	<u>Pages Nos.</u>	<u>B.L.M. Serial No.</u>
MAX 145 B/Relocation	5609	598	13308
MAX 146 B/Relocation	5609	599	13309
MAX 147 B/Relocation	5609	600	13310
MAX 148 B/Relocation	5609	601	13311
MAX 149 B/Relocation	5609	602	13312
MAX 150 B/Relocation	5609	603	13313
MAX 150 B/Amended	7073	604-605	
MAX 151 B/Relocation	5609	604	13314
MAX 152 B/Relocaton	5609	605	13315
MAX 152 B/Amended	7073	606-607	
MAX 153 B/Relocation	5609	606	13316
MAX 154 B/Relocation	5609	607	13317
MAX 154 B/Amended	7073	608-609	
MAX 155 B/Relocation	5609	608	13318
MAX 156 B/Relocation	5609	609	13319
MAX 156 B/Amended	7073	610-611	
Rosalind	314	120	14972
Rosalind/Amended	1062	539	
Michael M.	314	117	14973
Michael M./Amended	1062	540	
Lydia J.	314	119	14974
Lydia J./Amended	1062	541	
Ida D.	314	118	14975
Ida D./Amended	1062	542	
D & D #1	759	202	14976
D & D #1/Amended	1062	543	
D & D #2	759	201	14977
D & D II/Amended	1062	544	
El Frijoli	300	277	14978
Frijoli/Amended	1062	545	
Frijoli II	1062	546	14979
Frijoli III	1062	547	14980
Frijoli IV	1062	548	14981
Frijoli V	1062	549	14982
Frijoli VII	1062	551	14984
Frijoli VIII	1062	552	14985
Frijoli IX	1062	553	14986
Frijoli X	1070	494	14987
Frijoli XI	1454	349	14988
Frijoli XI Extension	1454	350	14989
Deering Springs No. 2 A/Relocation	5636	741	15002
Deering Springs No. 4 A/Relocation	5636	742	15003
Deering Springs No. 6 A/Relocation	5636	743	15004
Deering Springs No. 8 A/Relocation	5636	744	15005
Deering Springs No. 10 A/Relocation	5636	745	15006
Deering Springs No. 12 A/Relocation	5636	746	15007
Deering springs No. 14 A/Relocation	5636	747	15008
Deering Springs No. 15 A/Relocation	5636	748	15009
Deering Springs No. 16 A/Relocaton	5636	749	15010
Deering Springs No. 17 A/Relocation	5636	750	15011

ARIZONA
STATE OFFICE
PHOENIX, ARIZONA

JUL 24 10 20 AM '97

RECEIVED
BUREAU OF
LAND MANAGEMENT

50
CMM




<u>Name of Claim</u>	<u>Book</u>	<u>Pages Nos.</u>	<u>B.L.M. Serial No.</u>
Deering Springs No. 17 A/Amended	6126	1204-1205	
Deering Springs No. 21 A/Relocation	5636	751	15012
Deering Springs No. 22 A/Relocation	5636	752	15013
Deering Springs No. 23 A/Relocation	5636	753	15014
Deering Springs No. 24 A/Relocation	5636	754	15015
Deering Springs No. 25 A/Relocation	5636	755	15016
Deering Springs No. 26 A/Relocation	5636	756	15017
Deering Springs No. 27 A/Relocation	5636	757	15018
Deering Springs No. 28 A/Relocation	5636	758	15019
Deering Springs No. 28 A/Amended	6126	1206-1207	
Deering Springs No. 29 A/Relocation	5636	759	15020
Deering Springs No. 30 A/Relocation	5636	760	15021
Deering Springs No. 31 A/Relocation	5636	761	15022
Deering Springs No. 32 A/Relocation	5636	762	15023
Deering Springs No. 33 A/Relocation	5636	763	15024
Deering Springs No. 34 A/Relocation	5636	764	15025
Deering Springs No. 35 A/Relocation	5636	765	15026
Deering Springs No. 36 A/Relocation	5636	766	15027
Deering Springs No. 37 A/Relocation	5636	767	15028
Deering Springs No. 38 A/Relocation	5636	768	15029
Deering Springs No. 39 A/Relocation	5636	769	15030
Deering Springs No. 42 A/Relocation	5636	770	15031
Deering Springs No. 51 A/Relocation	5636	771	15032
Deering Springs No. 52 A/Relocation	5636	772	15033
Kid 1	3368	529	25210
Kid 2	3368	530	25211
Kid 3	3368	531	25212
Kid 4	3368	532	25213
Kid 5	3368	533	25214
Kid 6	3368	534	25215
Kid 7	3368	535	25216
Kid 8	3368	537	25217
Kid 9	3368	536	25218
Kid 10	3368	538	25219
Kid 11	3368	539	25220
Kid 12	3368	540	25221
Kid 13	3368	541	25222
Kid 14	3368	542	25223
Kid 15	3368	543	25224
Kid 16	3368	544	25225
Kid 17	3368	545	25226
Kid 18	3368	546	25227
Kid 19	3368	547	25228
Kid 20	3368	548	25229
Kid 21	3368	549	25230
Kid 22	3368	550	25231

ARIZONA
STATE OFFICE
PHOENIX, ARIZONA

JUL 24 10 10 AM '97

RECEIVED
BUREAU OF
LAND MANAGEMENT

46
L.M.S.




<u>Name of Claim</u>	<u>Book</u>	<u>Pages Nos.</u>	<u>B.L.M. Serial No.</u>
Kid 23	3368	551	25232
Kid 24	3368	552	25233
Kid 25	3368	553	25234
Kid 26	3368	554	25235
Kid 27	3368	555	25236
Kid 28	3368	556	25237
Kid 29	3368	557	25238
Kid 29/Amended	6216	1001-1002	
Kid 34	3368	562	25243
Kid 35	3368	563	25244
Kid 36	3368	564	25245
Kid 37	3368	565	25246
Kid 38	3368	566	25247
Kid 39	3368	567	25248
Kid 40	3368	568	25249
Kid 41	3368	569	25250
Kid 42	3368	570	25251
Kid 43	3368	571	25252
Kid 44	3368	572	25253
Kid 45	3368	573	25254
Kid 46	3368	574	25255
Kid 46/Amended	6216	1003-1004	
Kid 47	3368	575	25256
Kid 47/Amended	6216	1005-1006	
Wasp 52	3786	52	25257
Wasp 52/Amended	6216	955-956	
Wasp 53	3786	53	25258
Wasp 53/Amended	6216	957-958	
Wasp 54	3786	54	25259
Wasp 55	3786	55	25260
Wasp 56	3786	56	25261
Wasp 57	3786	57	25262
Wasp 58	3786	58	25263
Wasp 58/Amended	3842	133	
Wasp 60	3786	59	25264
Wasp 60/Amended	6216	959-960	
Wasp 61	3786	60	25265
Wasp 61/Amended	6216	961-962	
Wasp 101	3786	63	25268
Wasp 102	3786	64	25269
Wasp 103	3786	65	25270
Wasp 104	3786	66	25271
Wasp 105	3786	67	25272
Wasp 106	3786	68	25273
Wasp 107	3786	69	25274

ARIZONA
STATE OFFICE
PHOENIX, ARIZONA

JUL 24 10 10 AM '97

RECEIVED
BUREAU OF
LAND MANAGEMENT

45
SAMS




<u>Name of Claim</u>	<u>Book</u>	<u>Pages Nos.</u>	<u>B.L.M. Serial No.</u>
Wasp 111	3786	70	25275
Wasp 112	3786	71	25276
Wasp 113	3786	72	25277
Wasp 114	3786	73	25278
Wasp 115	3786	74	25279
Wasp 116	3786	75	25280
Wasp 117	3786	76	25281
Wasp 118	3786	77	25282
Wasp 119	3786	78	25283
Wasp 120	3786	79	25284
Wasp 121	3786	80	25285
Wasp 122	3786	81	25286
Wasp 123	3786	82	25287
Wasp 124	3786	83	25288
Wasp 125	3786	84	25289
Wasp 126	3786	85	25290
Wasp 127	3786	86	25291
Wasp 128	3786	87	25292
Wasp 129	3786	88	25293
Wasp 130	3786	89	25294
Wasp 201	3786	90	25295
Wasp 202	3786	91	25296
Wasp 203	3786	92	25297
Wasp 204	3786	93	25298
Wasp 205	3786	94	25299
Wasp 206	3786	95	25300
Wasp 207	3786	96	25301
Wasp 208	3786	97	25302
Wasp 209	3786	98	25303
Wasp 210	3786	99	25304
Wasp 211	3786	100	25305
Wasp 212	3786	101	25306
Wasp 213	3786	102	25307
Wasp 214	3786	103	25308
Wasp 215	3786	104	25309
Wasp 216	3786	105	25310
Wasp 217	3786	106	25311
Wasp 218	3786	107	25312
Wasp 313	3786	144	25349 —
Wasp 315	3786	146	25351 —
Wasp 317	3786	148	25353 —
Wasp 319	3786	150	25355 —
Wasp 319/Amended	6216	975-976	
Wasp 321	3786	152	25357 —
Wasp 321/Amended	6216	977-978	
Wasp 323	3786	154	25359 —
Wasp 323/Amended	6216	979-980	
Wasp 325	3786	156	25361 —
Wasp 325/Amended	6216	981-982	

ARIZONA
STATE OFFICE
PHOENIX, ARIZONA

JUL 24 10 10 AM '97

RECEIVED
BUREAU OF
LAND MANAGEMENT

Handwritten initials/signature




<u>Name of Claim</u>	<u>Book</u>	<u>Pages Nos.</u>	<u>B.L.M. Serial No.</u>
Wasp 327	3786	158	25363 -
Wasp 327/Amended	6116	983-984	
Wasp 329	3786	160	25365 -
Wasp 329/Amended	6216	985-986	
Wasp 331	3786	162	25367 -
Wasp 331/Amended	6216	987-988	
Wasp 333	3786	164	25369 -
Wasp 333/Amended	6216	989-990	
Wasp 335	3786	166	25371 -
Wasp 335/Amended	6216	991-992	
Wasp 337	3786	168	25373 -
Wasp 337/Amended	6216	993-994	
Wasp 339	3786	170	25375 -
Wasp 339/Amended	6216	995-996	
Wasp 341	3786	172	25377 -
Wasp 343	3786	174	25379
Wasp 344	3786	175	25380
Wasp 345	3786	176	25381
Wasp 346	3786	177	25382
Wasp 347	3786	178	25383
Wasp 348	3786	179	25384
Wasp 349	3786	180	25385
Wasp 350	3786	181	25386
Wasp 351	3786	182	25387
Wasp 352	3786	183	25388
Wasp 353	3786	184	25389
Wasp 354	3786	185	25390
Max 41	4792	584	25662 -
Max 43	4792	586	25664 -
Max 45	4792	588	25666 -
Max 47	4792	590	25668 -
Max 49	4792	592	25670 -
Max 71	4792	614	25692
Max 72	4792	615	25693
Max 73	4792	616	25694
Max 74	4792	617	25695
Max 75	4792	618	25696
Max 76	4792	619	25697
Max 77	4792	620	25698
Max 78	4792	621	25699
Max 79	4792	622	25700
Max 80	4792	623	25701
Max 81	4792	624	25702
Max 82	4792	625	25703
Max 83	4792	626	25704
Max 84	4792	627	25705
Max 85	4792	628	25706
Max 86	4792	629	25707

ARIZONA
STATE OFFICE
PHOENIX, ARIZONA

JUL 24 10 10 AM '97

RECEIVED
BUREAU OF
LAND MANAGEMENT

[Handwritten signature]




<u>Name of Claim No.</u>	<u>Book</u>	<u>Pages Nos.</u>	<u>B.L.M. Serial</u>
Max 87	4792	630	25708
Max 88	4792	631	25709
Max 89	4792	632	25710
Max 90	4792	633	25711
Max 91	4792	634	25712
Max 93	4792	636	25714
Max 95	4792	638	25716
Max 97	4792	640	25718
Max 99	4792	642	25720
Max 101	4792	644	25722
Max 102	4792	645	25723
Max 103	4792	646	25724
Max 104	4792	647	25725
Max 105	4792	648	25726
Max 106	4792	649	25727
Max 107	4792	650	25728
Max 108	4792	651	25729
Max 109	4792	652	25730
Max 110	4792	653	25731
Max 111	4792	654	25732
Max 112	4792	655	25733
Max 113	4792	656	25734
Max 114	4792	657	25735
Max 115	4792	658	25736
Max 116	4792	659	25737
Max 117	4792	660	25738
Max 118	4792	661	25739
Max 119	4792	662	25740
Max 120	4792	663	25741
Elk 1	3368	576	27423
Elk 2	3368	577	27424
Elk 3	3368	578	27425
Elk 4	3368	579	27426
Elk 5	3368	580	27427
Elk 6	3368	581	27428
Elk 35	3368	610	27451
Elk 35/Amended	6121	1273-1274	
Elk 36	3368	611	27452
Elk 37	3368	612	27453
Elk 39	3368	614	27455
Elk 41	3368	616	27457
Elk 43	3368	618	27459
Elk 45	3368	620	27461
Elk 70	3368	645	27465
Elk 71	3368	646	27466
Elk 72	3368	647	27467
Elk 73	3368	648	27468

ARIZONA
STATE OFFICE
PHOENIX, ARIZONA

JUL 24 10 10 AM '97

RECEIVED
BUREAU OF
LAND MANAGEMENT

47
QMS




<u>Name of Claim No.</u>	<u>Book</u>	<u>Pages Nos.</u>	<u>B.L.M. Serial</u>
Elk 74	3368	649	27469
Elk 75	3368	650	27470
Elk 76	3368	651	27471
Elk 77	3368	652	27472
Elk 78	3368	653	27473
Elk 79	3368	654	27474
Elk 80	3368	655	27475
Elk 81	3368	656	27476
Elk 83	3368	658	27478
Elk 85	3368	660	27480
Elk 87	3368	662	27482
Alpine #5	2221	495	27513
Alpine #5/Amended	6121	1283-1284	
Alpine #6	2221	496	27514
Alpine #6/Amended	6121	1285-1286	
Alpine #7	2221	497	27515
Alpine #7/Amended	6121	1287-1288	
Alpine #8	2221	498	27516
Alpine #8/Amended	6121	1289-1290	
Alpine #9	2221	499	27517
Alpine #9/Amended	6121	1291-1292	
Alpine #10	2221	500	27518
Alpine #10/Amended	6121	1293-1294	
Alpine #11	2221	501	27519
Alpine #11/Amended	6121	1295-1296	
Alpine #12	2221	502	27520
Alpine #12/Amended	6121	1297-1298	
Alpine #13	2221	503	27521
Alpine #14	2221	504	27522
Alpine #15	2221	505	27523
Alpine #16	2221	506	27524
Alpine #17	2221	507	27525
Alpine #18	2221	508	27526
Alpine #19	2230	138	27527
Alpine #20	2230	139	27528
Alpine #21	2230	140	27529
Alpine #22	2230	141	27530
Alpine #23	2230	142	27531
Alpine #24	2230	143	27532
Santa Rita Wedge	5901	1379	28871
Buzzard No. 5	2089	294	36021
Shadow #4	2827	66	36025
John 1	3934	508	36026
John 2	3934	509	36027
Flying Dutchman No. 2	2089	295	36028
Flying Dutchman No. 3	2089	296	36029
Flying Dutchman No. 4	2089	297	36030

ARIZONA
STATE OFFICE
PHOENIX, ARIZONA

JUL 24 10 10 AM '97

RECEIVED
BUREAU OF
LAND MANAGEMENT

Handwritten signature




<u>Name of Claim No.</u>	<u>Book</u>	<u>Pages Nos.</u>	<u>B.L.M. Serial</u>
Flying Dutchman No. 5	2089	298	36031
Flying Dutchman No. 6	2089	299	36032
Flying Dutchman No. 6/Amended	6121	1267-1268	
Black Bess No. 2	2089	290	36034
K.W.L.	2078	442	36036
G.E.J.	2078	443	36037
R.F.E.	2078	444	36038
R.C.M.	2078	445	36039
Sycamore #1	2078	445	36040
Sycamore #2	2078	447	36041
Sycamore #3	2078	448	36042
Sycamore #4	2078	449	36043
Sycamore #4/Amended	6121	1299-1300	
Sycamore #5	2078	450	36044
Sycamore #5/Amended	6121	1301-1302	
Sycamore #6	2078	451	36045
Sycamore #6/Amended	6121	1303-1304	
Sycamore #7	2078	452	36046
Sycamore #7/Amended	6121	1305-1306	
Sycamore #8	2078	453	36047
Sycamore #8/Amended	6121	1307-1308	
Sycamore #9	2078	454	36048
Sycamore #10	2078	455	36049
Sycamore #11	2078	456	36050
Sycamore #12	2078	457	36051
Naragansett Extension #1	937	372	36052
Naragansett Extension #2	937	373	36053
Naragansett Extension #3	937	374	36054
Naragansett Extension #4	937	375	36055
Naragansett Extension #5	937	376	36056
Naragansett Extension #6	937	377	36057
Naragansett Extension #7	937	378	36058
Naragansett Extension #8	937	379	36059
Naragansett Extension #9	2020	358	36060
Schwab Extension #1 North	1271	92	36061
Rocky 1	3726	117	36062
Amole No. 2	2051	262	36063
Falls No. 3	2110	267	36065
Falls No. 4	2110	268	36066
Perry No. 1	2112	11	36067
Perry #2	2112	12	36068
Perry #3	2112	13	36069
Perry #4	2112	14	36070
Perry #7	2112	17	36073
Perry #8	2112	18	36074
Perry #9	2112	19	36075
Perry #10	2112	20	36076

ARIZONA
STATE OFFICE
PHOENIX, ARIZONA

JUL 24 10 10 AM '97

RECEIVED
BUREAU OF
LAND MANAGEMENT

47
RMS




<u>Name of Claim No.</u>	<u>Book</u>	<u>Pages Nos.</u>	<u>B.L.M. Serial</u>
Perry #11	2112	21	36077
Perry #12	2112	22	36078
Perry #15	2112	25	36081
Perry #15/Amended	2139	441	36082
Perry #16	2112	26	36083
Perry #17	2112	27	36084
Perry #18	2112	28	36086
Perry #18/Amended	2139	442	36087
Gunsite 1-A	1980	353	36088
Gunsite No. 2	1941	339	36089
Gunsite No. 2/Amended	1980	354	36090
Gunsite No. 3	1941	340	36091
Gunsite No. 4	1941	341	36092
Gunsite 5A	2022	341	36093
Gunsite 6-B	2110	264	36094
Gunsite No. 7	1941	344	36095
Gunsite 7A	2411	174	36096
Gunsite No. 8	1941	345	36097
Gunsite No. 9	1941	346	36098
Gunsite No. 10	1941	347	36099
Gunsite No. 11	1941	348	36100
Gunsite No. 12	1941	349	36101
Gunsite No. 13	1941	350	36102
Gunsite No. 14	1941	351	36103
Gunsite No. 15	1941	352	36104
Gunsite No. 16	1941	353	36105
Gunsite No. 17	1941	354	36106
Gunsite No. 18	1941	355	36107
Gunsite No. 19	1941	356	36108
Gunsite No. 20	1941	357	36109
Gunsite No. 21	1941	358	36110
Gunsite No. 22	1941	359	36111
Gunsight No. 23	1941	359	36112
Gunsight No. 23/Amended	2022	343	36113
Gunsite No. 24	1943	14	36114
Gunsite No. 24/Amended	1980	355	36115
Gunsite No. 25	1943	15	36116
Gunsite No. 26	1943	16	36117
Gunsite No. 27	1943	13	36118
Gunsight No. 28	1967	325	36119
Gunsight No. 29	1967	326	36121
Gunsight No. 30	1967	327	36122
Gunsight No. 31	1967	328	36123
Gunsight No. 32	1967	329	
Gunsight No. 33	1967	330	
Gunsight No. 35	1967	332	
Gunsight No. 36	1967	333	
Gunsight No. 37	1967	334	

ARIZONA
STATE OFFICE
PHOENIX, ARIZONA

JUL 24 10 10 AM '97

RECEIVED
BUREAU OF
LAND MANAGEMENT

[Handwritten signature]




<u>Name of Claim No.</u>	<u>Book</u>	<u>Pages Nos.</u>	<u>B.L.M. Serial</u>
Gunsight No. 38	1967	335	36124
Gunsight No. 39	1967	336	36125
Gunsight No. 40	1967	337	36126
Gunsight No. 41	1967	338	36127
Gunsight No. 42	1967	339	36128
Gunsight No. 43	1967	340	36129
Gunsight 44	1994	152	36130
Gunsight 44/Amended	6420	1007-1008	
Gunsight #45	1994	153	36131
Gunsight #45/Amended	6420	1009-1010	
Gunsight #46	1994	154	36132
Gunsight #47	1994	155	36133
Gunsight #48	1994	156	36134
Gunsight #49	1994	157	36135
Gunsight #50	1994	158	36136
Gunsight #50/Amended	2078	464	
Williams Folly	5406	878	36137
Williams Folly #2	5406	879	36138
Santa Rita #1	2148	520	46740
Santa Rita #2	2148	521	46741
Santa Rita #3	2148	522	46742
Santa Rita #7	2148	526	46746
Santa Rita #17	2148	536	46756
Santa Rita #18	2148	537	46757
Santa Rita #19	2148	538	46758
Santa Rita #20	2148	539	46759
Santa Rita #21	2148	540	46760
Santa Rita #22	2148	541	46761
Santa Rita #23	2148	542	46762
Santa Rita #24	2148	543	46763
Santa Rita #25	2148	544	46764
Santa Rita #29	2148	548	46768
Santa Rita #30	2148	549	46769
Santa Rita #31	2148	550	46770

ARIZONA
STATE OFFICE
PHOENIX, ARIZONA

JUL 24 10 10 AM '97

RECEIVED
BUREAU OF
LAND MANAGEMENT

34
QMS



<u>Name of Claim</u> <u>No.</u>	<u>Book</u>	<u>Pages Nos.</u>	<u>B.L.M.</u> <u>Serial</u>
Catalina #1	2148	518	46771
Catalina #2	2148	517	46772
Catalina #3	2148	516	46773
Catalina #4	2148	515	46774
Catalina #5A	2170	437	46775
Catalina #6A	2170	435	46776
Catalina #7	2148	512	46777
Catalina #8	2148	511	46778
Fred Bennett	936	425	46779
Fred Bennett	712	107	46780
Fred Bennett/Amended	2110	262	
Rosemont #9	936	424	46781
Rosemont #9/Amended	2078	466	
Rosemont #11	936	420	46782
Rosemont #11-A	2078	458	46783
Rosemont #12	936	431	46784
Rosemont #12/Amended	2078	467	
Rosemont #13	936	434	46785
Rosemont #13/Amended	2078	468	
Rosemont #15	936	429	46786
Rosemont #15/Amended	2078	469	
Rosemont #16	936	430	46787
Rosemont # 16/Amended	2078	470	
Rosemont #17	936	432	46788
Rosemont #17/Amended	2078	471	
Rosemont #18	936	433	46789
Rosemont #18/Amended	2078	472	
Rosemont #21	964	202	46790
Rosemont #21/Amended	2078	473	
Fred Bennett Fraction	2022	338	46791
Last Chance No. 3/Relocation	2929	209	46794
Cave	NN	555	46796
Strip	821	391	46800
Cuba Fraction	2022	342	46801
Patrick Henry Fraction/Relocaton	3486	103	46802
R. G. Ingersoll Fraction	2110	265	46803
Daylight Fraction	2110	266	46804
Travis #2	1983	254	46805
Travis #2/Amended	2078	465	
Travis #3	1983	255	46806
Travis #4	1983	256	46807
Travis #4/Amended	2170	455	
Travis #5	1983	257	46808


Start here

ARIZONA
STATE OFFICE
PHOENIX, ARIZONA

JUL 24 10 10 AM '97

RECEIVED
BUREAU OF
LAND MANAGEMENT


*43
JMS*



<u>Name of Claim No.</u>	<u>Book</u>	<u>Pages Nos.</u>	<u>B.L.M. Serial</u>
Travis #6	1983	258	46809
Art	1009	441	46810
Art/Amended	2078	459	
Al	1009	442	46811
Al/Amended	2078	460	
Sam	1009	439	46812
Sam/Amended	2078	461	
Fred	1009	440	46813
Fred/Amended	2078	462	
Bert	1009	443	46814
Bert/Amended	2078	463	
Bob	995	393	46815
Canyon No. 34	6048	1225-26	47482
Canyon No. 35	6048	1227-28	47483
Canyon No. 36	6048	1229-30	47484
Canyon No. 37	6048	1231-32	47485
Canyon No. 38	6048	1233-34	47486
Canyon No. 39	6048	1235-36	47487
Canyon No. 40	6048	1237-38	47488
Canyon No. 41	6048	1239-40	47489
Canyon No. 42	6048	1241-42	47490
Canyon No. 43	6048	1243-44	47491
Canyon No. 64	6048	1285-86	47512
Canyon No. 65	6048	1287-88	47513
Canyon No. 66	6048	1289-90	47514
Canyon No. 67	6048	1291-92	47515
Canyon No. 68	6048	1293-94	47516
Canyon No. 69	6048	1295-96	47517
Canyon No. 70	6048	1297-98	47518
Canyon No. 71	6048	1299-1300	47519
Canyon No. 72	6048	1301-02	47520
Canyon No. 73	6048	1303-04	47521
Canyon No. 74	6048	1305-06	47522
Canyon No. 75	6048	1307-08	47523
Canyon No. 76	6048	1309-10	47524
Canyon No. 77	6048	1311-12	47525
Canyon No. 78	6048	1313-14	47526
Canyon No. 79	6048	1315-16	47527
Telemeter Fraction	2075	381	62785
Telemeter Fraction/Amended	5013	166	
West End Fraction	2075	383	62786
West End Fraction/Amended	5013	164	
Hattie Fraction	2075	382	62787
Hattie Fraction/Amended	5013	165	
Cactus	6104	1251-52	64123
Travis #7	6104	1253-54	64124
Fox #1	2705	63	64125
Fox #1 Amended	6104	1255-56	
Fox #2	2705	64	64126
Fox #2/Amended	6104	1257-58	

RECEIVED
 BUREAU OF
 LAND MANAGEMENT
 JUL 24 10 10 AM '97
 ARIZONA
 STATE OFFICE
 PHOENIX, ARIZONA


50
 [Handwritten initials]



<u>Name of Claim No.</u>	<u>Book</u>	<u>Pages Nos.</u>	<u>B.L.M. Serial</u>
Fox #7	2705	69	64131 ✓
Fox #7/Amended	6104	1267-68	
Fox #13	2705	75	64133
Fox #13/Amended	6104	1271-72	
Cloud Rest	SS	511	64134
Cloud Rest/Amended	6104	1273-74	
Big Windy	5406	876	64135
Big Windy Fraction	5406	877	64136
Blue Wing	SS	581	64137
Cloud Rest No. 1	B-B-B	277	64138
Cloud Rest No. 1/Amended	6104	1275-76	
Kent #1 Long John	1936	245	66835
Kent #2 Patricia C.	1936	246	66836
Kent #3 Little Joe	1936	247	66837
Belle of Rosemont	2571	125	66838
Belle of Rosemont/Amended	6216	999-1000	
John	995	395	74390
Joe	995	396	74391
Ben	995	392	74392
Pete	995	394	74393
Adolph Lewisohn	710	346	74394
Adolph Lewisohn	936	419	74395
Rosemont	710	347	74396
Rosemont	936	418	74397
Albert Steinfeld	710	348	74398
Albert Steinfeld	936	427	74399
Hugh Young	712	108	74400
Hugh Young	936	422	74401
Ethel	712	109	74402
Albert	712	110	74403
Rosemont #1	908	504	74404
Rosemont #2	908	501	74405
Rosemont #3	908	503	74406
Rosemont #4	908	499	74407
Rosemont #7	936	421	74408
Rosemont #8	936	423	74409
Rosemont #14	936	428	74410
Rosemont #19	964	200	74411
Rosemont #20	964	201	74412
Rosemont #20	908	500	74413
Rosemont #22	964	203	74414
Rosemont #23	908	497	74415
Rosemont #24	908	498	74416
Rosemont #25	908	502	74417
RX	936	426	74418
Flying Dutchman #7A	6121	1269-70	75181
Blue Point No. 2A	6121	1271-72	75182
Alpine #1A	6121	1275-76	75183
Alpine #2A	6121	1277-78	75184
Alpine #3A	6121	1279-80	75185

RECEIVED
 BUREAU OF
 LAND MANAGEMENT
 JUL 24 10 10 AM '97
 ARIZONA
 STATE OFFICE
 PHOENIX, ARIZONA






<u>Name of Claim No.</u>	<u>Book</u>	<u>Pages Nos.</u>	<u>B.L.M. Serial</u>
Alpine #4A	6121	1281-82	75186 ✓
Frijole VI A	6159	1135-36	95315 ✓
Falcon #1A	6216	899-900	99789
Falcon #2A	6216	901-902	99790
Falcon #3A	6216	903-904	99791
Falcon #4A	6216	905-906	99792
Falcon #5A	6216	907-908	99793
Falcon #6A	6216	908-910	99794
Falcon #7A	6216	911-912	99795
Falcon #8A	6216	913-914	99796
Falcon #9A	6216	915-916	99797
Falcon #10A	6216	917-918	99798
Falcon #11A	6216	919-920	99799
Falcon #12A	6216	921-922	99800
Falcon #13A	6216	923-924	99801
Falcon #14A	6216	925-926	99802
Falcon #15A	6216	927-928	99803
Falcon #16A	6216	929-930	99804
Falcon #17A	6216	931-932	99805
Falcon #18A	6216	933-934	99806
Falcon #19A	6216	935-936	99807
Falcon #20A	6216	937-938	99808
Falcon #21A	6216	939-490	99809
Falcon #22A	6216	941-942	99810
Falcon #27A	6216	943-944	99811
Falcon #28A	6216	945-946	99812
Falcon #29A	6216	947-948	99813
Falcon #30A	6216	949-950	99814
Falcon #31A	6216	951-952	99815
Falcon #32A	6216	953-954	99816
Wasp #62A	6216	963-964	99817
Wasp #63A	6216	965-966	99818
Wasp #219A	6216	967-968	99819
Wasp #220A	6216	969-970	99820
Wasp #221A	6216	971-972	99821
Wasp #222A	6216	973-974	99822
Tecky	6216	997-998	99823
MIA 1 A	6420	1011-13	117293
MIA 2 A	6420	1014-16	117294
MIA 3 A	6420	1017-19	117295
MIA 4 A	6420	1020-22	117296
MIA 5 A	6420	1023-25	117297
MIA 6 A	6420	1026-28	117298
MIA 7 A	6420	1029-31	117299
MIA 8 A	6420	1032-34	117300
MIA 9 A	6420	1035-37	117301
MIA 12A	6420	1043-45	117304
MIA 13A	6420	1046-48	117305
MIA 14A	6420	1049-51	117306
BILLY C.	6522	781-782	129394 ✓

ARIZONA
STATE OFFICE
PHOENIX, ARIZONA

JUL 24 10 10 AM '97

RECEIVED
BUREAU OF
LAND MANAGEMENT

50
SMS



<u>Name of Claim</u>	<u>Book</u>	<u>Pages Nos.</u>	<u>B.L.M.</u>
Hope 1	8776	919-921	303950
Hope 2	8776	922-924	303951
Hope 3	8776	925-927	303952
Hope 4	8776	928-930	303953
Hope 5	8776	931-933	303954
Hope 6	8776	934-936	303955
Hope 7	8776	937-939	303956
Hope 8	8776	940-942	303957
Hope 9	8776	943-945	303958
Hope 10	8776	946-948	303959
Hope 10-A	8776	949-951	303960
Hope 11	8776	955-957	303961
Hope 12	8776	958-960	303962
Hope 13	8776	961-963	303963
Hope 14	8776	961-963	303964
Hope 14/Amended	8808	596-598	
Hope 15	8776	964-966	303965
Hope 16	8776	967-969	303966
Hope 17	8776	970-972	303967
Hope 18	8776	976-978	303968
Hope 19	8776	976-968	303969
Hope 20	8776	979-981	303970
Hope 21	8776	982-984	303971
Hope 22	8776	985-987	303972
Hope 23	8808	988-990	303973
Hope 23/Amended	8808	593-596	
Hope 24	8776	991-993	303974
Hope 25	8776	994-996	303975
Hope 26	8776	997-999	303976
Hope 27	8776	1000-1002	303977
Hope 28	8776	1003-1005	303978
Hope 29	8776	1006-1008	303979
Hope 30	8776	1009-1011	303980
Hope 31	8776	1012-1014	303981
Hope 32	8776	1015-1017	303982
Hope 32/Amended	8808	590-592	
Hope 33	8776	1018-1020	393883
Hope 34	8776	1021-1023	303984
Hope 35	8776	1024-1026	303985
Hope 36	8776	1027-1029	303986
Hope 37	8776	1030-1032	303987
H-38A	9018	1198-1199	313532
H-39A	9018	1200-1201	313533
H-40A	9018	1202-1203	313534
H-41A	9018	1204-1205	313535
H-42A	9018	1206-1207	313536
H-43A	9018	1208-1209	313537
H-44A	9018	1210-1211	313538
H-45A	9018	1212-1213	313539
H-46A	9018	1214-1215	313540


ARIZONA
STATE OFFICE
PHOENIX, ARIZONA

JUL 24 10 20 AM '97

RECEIVED
BUREAU OF
LAND MANAGEMENT

WRONG #
CORRECT #
303983


50
SMS



<u>Name of Claim</u>	<u>Book</u>	<u>Pages Nos.</u>	<u>B.L.M.</u>
H-47A	9018	1216-1217	313541
H-48A	9018	1218-1219	313542
H-49A	9018	1220-1221	313543
H-50A	9018	1222-1223	313544
H-51A	9018	1224-1225	313545
H-52A	9018	1226-1227	313546
H-53A	9018	1228-1229	313547
H-54A	9018	1230-1231	313548
H-55A	9018	1232-1233	313549
H-56A	9018	1234-1235	313550
H-57A	9018	1236-1237	313551
H-58A	9018	1238-1239	313552
H-59A	9018	1240-1241	313553
H-60A	9018	1242-1243	313554
H-61A	9018	1244-1245	313555
H-62A	9018	1246-1247	313556
H-63A	9018	1248-1249	313557
H-64A	9018	1250-1251	313558
H-65A	9018	1252-1253	313559
H-66A	9018	1254-1255	313560
H-67A	9018	1256-1257	313561
H-68A	9018	1258-1259	313562
H-69A	9018	1260-1261	313563
H-70A	9018	1262-1263	313564
H-71A	9018	1264-1265	313565
H-72A	9018	1266-1267	313566
H-73A	9018	1268-1269	313567
H-74A	9018	1270-1271	313568
H-75A	9018	1272-1273	313569
H-76A	9018	1274-1275	313570
H-77A	9018	1276-1277	313571
H-78A	9018	1278-1279	313572
H-79A	9018	1280-1281	313573
H-80A	9018	1282-1283	313574
H-81A	9018	1284-1285	313575
H-82A	9018	1286-1287	313576
H-83A	9018	1288-1289	313577
H-84A	9018	1290-1291	323578
H-85A	9018	1292-1293	313579
H-86A	9018	1294-1295	313580
H-87A	9018	1296-1297	313581
H-88A	9018	1298-1299	313582
H-89A	9018	1300-1301	313583
H-90A	9018	1302-1303	313584
H-91A	9018	1304-1305	313585
H-92A	9018	1306-1307	313586
H-93A	9018	1308-1309	313587
H-94A	9018	1310-1311	313588
H-95A	9018	1312-1313	313589
H-96A	9018	1314-1315	313590

RECEIVED
BUREAU OF
LAND MANAGEMENT
JUL 24 10 10 AM '97
ARIZONA
STATE OFFICE
PHOENIX, ARIZONA

SMS
25




<u>Name of Claim</u>	<u>Book</u>	<u>Pages Nos.</u>	<u>B.L.M.</u>
H-97A	9018	1316-1317	313591
H-98A	9018	1318-1319	313592
H-99A	9018	1320-1321	313593
H-100A	9018	1322-1323	313594
H-101A	9018	1324-1325	313595
H-102A	9018	1326-1327	313596
H-103A	9018	1328-1329	313597
H-104A	9018	1330-1331	313598
H-105A	9018	1332-1333	313599
H-106A	9018	1334-1335	313600
H-107A	9018	1336-1337	313601
H-108A	9018	1338-1339	313602
H-109A	9018	1340-1341	313603
H-110A	9018	1342-1243	313604
H-111A	9018	1344-1345	313605
H-112A	9018	1346-1347	313606
H-113A	9018	1348-1349	313607
H-114A	9018	1350-1351	313608
H-115A	9018	1352-1353	313609
H-116A	9018	1354-1355	313610
H-117A	9018	1356-1358	313611
H-118A	9018	1358-1359	313612
H-119A	9018	1360-1361	313613
H-120A	9018	1362-1363	313614
H-121A	9018	1364-1365	313615
H-122A	9018	1366-1367	313616
H-123A	9018	1368-1369	313617
H-124A	9018	1370-1371	313618
H-125A	9018	1372-1373	313619
H-126A	9018	1374-1375	313620
H-127A	9018	1376-1377	313621
H-128A	9018	1378-1379	313622
H-129A	9018	1380-1381	313623
H-130A	9018	1382-1383	313624
H-131A	9018	1384-1385	313625
H-132A	9018	1386-1387	313626
H-133A	9018	1388-1389	313627
H-134A	9018	1390-1391	313628
H-135A	9018	1392-1393	313629
H-136A	9018	1394-1395	313630
H-137A	9018	1396-1397	313631
H-138A	9018	1398-1399	313632
H-139A	9018	1400-1401	313633
H-140A	9018	1402-1403	313634
H-141A	9018	1404-1405	313635
H-142A	9018	1406-1407	313636
H-143A	9018	1408-1409	313637
H-144A	9018	1410-1411	313638
H-145A	9018	1412-1413	313639
H-146A	9018	1414-1415	313640

ARIZONA
STATE OFFICE
PHOENIX, ARIZONA

JUL 24 10 11 AM '97

RECEIVED
BUREAU OF
LAND MANAGEMENT


50
SMB



<u>Name of Claim</u>	<u>Book</u>	<u>Pages Nos.</u>	<u>B.L.M. Serial No.</u>
H-147A	9018	1416-1417	313641
H-148A	9018	1418-1419	313642
H-149A	9018	1420-1421	313643
H-150A	9018	1422-1423	313644
H-151A	9018	1424-1425	313645
H-152A	9018	1426-1427	313646
H-153A	9018	1428-1429	313647
H-154A	9018	1430-1431	313648
H-155A	9018	1432-1433	313649
H-156A	9018	1434-1435	313650
H-157A	9018	1436-1437	313651
H-158A	9018	1438-1439	313652
H-159A	9018	1440-1441	313653
H-160A	9018	1442-1443	313654
H-161A	9018	1444-1445	313655
H-162A	9018	1446-1447	313656
H-163A	9018	1448-1449	313657
H-164A	9018	1450-1451	313658
H-165A	9018	1452-1453	313659
H-166A	9018	1454-1455	313660
H-167A	9018	1456-1457	313661
H-168A	9018	1458-1459	313662
H-169A	9018	1460-1461	313663
H-170A	9018	1462-1463	313664
H-171A	9018	1464-1465	313665
H-177A	9018	1476-1477	313671
H-178A	9018	1478-1479	313672
H-179A	9018	1480-1481	313673
H-180A	9018	1482-1483	313674
H-181A	9018	1484-1485	313675
H-182A	9018	1486-1487	313676
H-183A	9018	1488-1489	313677
H-187A	9018	1490-1491	313678
H-188A	9018	1492-1493	313679
H-189A	9018	1494-1495	313680
H-190A	9018	1496-1497	313681
H-191A	9018	1498-1499	313682
H-192A	9018	1500-1501	313683
H-194A	9018	1502-1503	313684
H-195A	9018	1504-1505	313685
H-196A	9018	1506-1507	313686
H-197A	9018	1508-1509	313687
H-198A	9018	1510-1511	313688
H-199A	9018	1512-1513	313689
Hope 201	9792	2826-2827	330891

RECEIVED
 BUREAU OF
 LAND MANAGEMENT
 JUL 24 10 11 AM '97
 ARIZONA
 STATE OFFICE
 PHOENIX, ARIZONA


45
MS



<u>Name of Claim</u>	<u>Book</u>	<u>Pages Nos.</u>	<u>B.L.M. Serial No.</u>
Hope 201A	9922	1016	330892
Hope 202	9792	2830-2831	330893
Hope 203	9792	2832-2833	330894
Hope 204	9792	2834-2835	330895
Hope 205	9792	2836-2837	330896
Hope 206	9792	2838-2839	330897
Hope 207	9792	2840-2841	330898
Hope 208	9792	2842-2843	330899
Hope 209	9792	2844-2845	330900
Hope 210	9792	2846-2847	330901
Hope 211	9792	2848-2849	330902
Hope 212	9792	2850-2851	330903
Hope 213	9792	2852-2853	330904
Hope 214	9792	2854-2855	330905
Hope 215	9792	2856-2857	330906
Hope 216	9792	2858-2859	330907
Hope 222	9797	2864-2865	330910
Hope 223	9797	2866-2867	330911
Hope 224	9797	2868-2869	330912
Hope 225	9797	2870-2871	330913
Hope 226A	9865	1328-1329	330914
Hope 227A	9865	1330-1331	330915
Hope 228A	9865	1332-1333	330916
Hope 229A	9865	1334-1335	330917
Hope 230	9797	2880-2881	330918
Hope 231	9797	2882-2883	330919
Hope 232	9797	2884-2885	330920
Hope 233	9797	2886-2887	330921
Hope 234	9797	2888-2889	330922
Hope 235	9797	2890-2891	330923
Hope 236	9797	2892-2893	330924
Hope 237	9797	2894-2895	330925
Hope 238	9797	2896-2897	330926
Hope 239	9797	2898-2899	330927
Hope 240	9797	2900-2901	330928
Hope 241	9797	2902-2903	330929
Hope 242	9797	2904-2905	330930
Hope 243	9797	2906-2907	330931
Hope 244	9797	2908-2909	330932
Hope 245	9797	2910-2911	330933
Hope 246	9797	2912-2913	330934
Hope 250	9797	2914-2915	330935
Hope 251	9797	2916-2917	330936
Hope 252	9797	2918-2919	330937
Hope 253	9797	2920-2921	330938
Hope 254	9797	2922-2923	330939
Hope 255	9797	2924-2925	330940
Hope 256	9797	2926-2927	330941

RECEIVED
BUREAU OF
LAND MANAGEMENT
JUL 24 10 11 AM '97
ARIZONA
STATE OFFICE
PHOENIX, ARIZONA

87
SME



<u>Name of Claim</u>	<u>Book</u>	<u>Pages Nos.</u>	<u>B.L.M. Serial No.</u>
Hope 257	9797	2928-2929	330942
Elk 47 Relocated	9797	2930-2931	330943
H-172B Relocated	9865	1336-1337	331308
H-173B Relocated	9865	1338-1339	331309
H-174B Relocated	9865	1340-1341	331310
H-175B Relocated	9865	1342-1343	331311
H-176B Relocated	9865	1344-1345	331312


All of said mining claims are owned by ASARCO Incorporated the mailing address for which is P O Box 5747, Tucson, Arizona 85703;

Claims are located in Sections 1,2,11,12,13,14,24,25, & 36, T18S, R15E; Sections 5,6,7,8,9,16,17,18,19,20,21,28,29, 30,31, 32 & 33, T18S, R16E; Sections 4,5,6,7,8, & 9, T19S, R16E; and Sections 1 & 2, T19S, R15E; G&SRB&M

850 claims @ \$100 = \$85,000.00

ARIZONA
STATE OFFICE
PHOENIX, ARIZONA
JUL 24 10 11 AM '97
RECEIVED
BUREAU OF
LAND MANAGEMENT

[Handwritten signature]





ASARCO Incorporated 180 Maiden Lane New York, N.Y. 10038

Payee No.	Month	Voucher No.
<u>7845</u>	<u>JULY 97</u>	<u>07-0271</u>

<u>97-98 HELVETIA</u>	<u>MAINT FEE 85</u>	<u>0714042</u>	<u>85,000.00</u>	<u>.00</u>	<u>85,000.00</u>
-----------------------	---------------------	----------------	------------------	------------	------------------

Detach Before Depositing



orm 1370-42
(March 1984)

UNITED STATES
DEPARTMENT OF THE INTERIOR
BUREAU OF LAND MANAGEMENT

RECEIPT AND ACCOUNTING ADVICE

NO. 2315069 04

TC/AZ

07/24/97

Subject: CLAIM MAINTENANCE FEE 1998 - 850

2 16 13

85,000.00

Applicant:

ASARCO
BOX 5747
TUCSON AZ 85703

CK 45005155

Remitter: 520-798-7500

Assignor:

LEASE MANAGEMENT DATA										
<input type="checkbox"/> NEW <input type="checkbox"/> UPDATE <input type="checkbox"/> PAYMENT										
ORIGINAL SERIAL NO.	ASG.	TYPE	ST.	CTY.	FUND SYMBOL			ACRES/UNITS	RATE	
AMC 2198, ET AL										
AMOUNT	ANV. DATE	EXP. DATE	BILL CYC.	S/C	DISTRICT	NEXT BILL	MISC. DATA	U of M	ACTUAL UNITS	
ASSIGNMENT SERIAL NO.	ASG.	TYPE	ST.	CTY.	FUND SYMBOL			ACRES/UNITS	RATE	
AMOUNT	ANV. DATE	EXP. DATE	BILL CYC.	S/C	DISTRICT	NEXT BILL	MISC. DATA	U of M	ACTUAL UNITS	

APPLY REMITTANCE			
ACTION	FUND SYMBOL	CTY.	AMOUNT
FILING FEE			
RENTAL			
UNEARNED			
REFUND			
TOTAL			
AMOUNT DUE			

Remarks:

BY: _____ DATE: _____

- Lease in Escrow?
- KGS? Of Interest? .
- Auto Escalates? Operating Rights?
- Auto Renew? Operator
- Bond Filed?

FOR MMS USE ONLY		
BILLEE	NUMBER	FOREST REFUGE
OCS SECTION		
CODE		

CASE FOLDER COPY

25
2500
TAS

2194
27423
35995
62735
SR

After recording, please return to:

John C. Lacy
DeConcini McDonald Brammer Yetwin & Lacy, P.C.
2525 E. Broadway, Suite 200
Tucson, Arizona 85716-5303

RECEIVED
BLM AZ STATE OFFICE
PHOENIX, ARIZONA
AUG 30 1 09 PM '96

STATE OF ARIZONA)
County of Pima) ss:

**CERTIFICATION OF PAYMENT OF MAINTENANCE FEE
IN LIEU OF AFFIDAVIT OF ANNUAL ASSESSMENT WORK**

Robert L. Knox, being first duly sworn, deposes and says that:

1. He is the General Partner of Sahuarita Mining 1986, Ltd., a Colorado limited partnership, one of the owners of the following described unpatented lode mining claims situated in Helvetia Mining District, Pima County, Arizona (the "Claims"), the location notices of which are of record in said county, and in the records of the Arizona State Office of the Bureau of Land Management under the file numbers indicated as follows:

Name of Claim	Cty Recds		BLM Serial A MC No.
	Book	Page	
WALTHUM	942	87	2205
Amended	5436	812	}
FLAT TOP	913	600	
Amended	5436	813	
ROUND TOP	914	1	
Amended	5436	814	
THE AXE	287	258	
Amended	5436	815	
SUZY	934	536	
Amended	5436	816	
ALACHUA	916	549	
Amended	5436	817	
ELK 32	3368	607	27448 —
DOE 1	3366	300	27533 —
ELK 59	3368	634	36005 —
SHADOW NO. 1	2827	63	36022 —
BAKER	916	550	62735 —
LIBERTY	916	559	62744 —
RUBY	287	256	62766 —
BOSTON	1750	237	62769)
THE ALTA NO. 1	MMM	294	62770)
Amended	464	65	

ENTERED IN COMPUTER

10/15/96 SR

SR
(15) es

AMERICAN NO. 1	MMM	295	62771
Amended	464	63	
AMERICAN NO. 2	MMM	293	62772
Amended	464	64	
APRICOT	MMM	292	62773
Amended	464	60	
FRENCH KING	MMM	289	62774
Amended	464	67	
ITALIAN QUEEN	MMM	291	62776
Amended	464	71	
SHOVEL	MMM	331	62777
Amended	464	70	
FOUR QUEENS	287	257	62778
CHERRY	MMM	330	62784
Amended	464	66	
RAKE	3869	110	62788
HOE	3869	111	62789

RECEIVED
 B.L.M. AZ STATE OFFICE
 PHOENIX, ARIZONA
 AUG 30 1 09 PM '96
 (10) ERS

The Claims are situated in the Sections 11, 14, 15, 22 and 23, Township 18 South, Range 15 East, G&SR Meridian.

2. Pursuant to the Sections 10101 (a) and (b) of the Omnibus Budget Reconciliation Act of 1993 (Act of August 10, 1993, 107 Stat. 312) and 43 CFR § 3833.1-5(b), the owners have paid a maintenance fee of \$100 per claim for the assessment year beginning September 1, 1996, and this Certificate is in lieu of an affidavit of performance of annual assessment work or notice of intent of hold.

3. The names and address of the owners of Claims for which this Certificate is prepared are: Helvetia Land and Cattle Co. and Sahuarita Mining 1986, Ltd., 5323 N. Camino Real, Tucson, Arizona, 85718.

THIS IS NOT A CHANGE OF ADDRESS

4. The Claims are held and claimed by the owners for the valuable mineral contained therein.

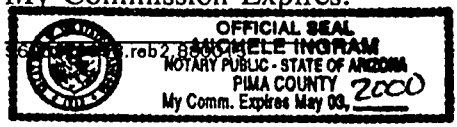
DATED this 29 day of August, 1996.

SAHUARITA MINING 1986, LTD., a Colorado limited partnership

Robert L. Knox
 Robert L. Knox, General Partner

The foregoing instrument was acknowledged before me this 29 day of August, 1996, by Robert L. Knox, General Partner of Sahuarita Mining 1986, Ltd, a Colorado limited partnership, on behalf of the limited partnership.

My Commission Expires:



Michele Ingram
 Notary Public

UNITED STATES
DEPARTMENT OF THE INTERIOR
BUREAU OF LAND MANAGEMENT

RECEIPT AND ACCOUNTING ADVICE

NO. 2263752

Subject:

Applicant:

Remitter:

Assignor:

LEASE MANAGEMENT DATA										
<input type="checkbox"/> NEW <input type="checkbox"/> UPDATE <input type="checkbox"/> PAYMENT										
ORIGINAL SERIAL NO.	ASG.	TYPE	ST.	CTY.	FUND SYMBOL			ACRES/UNITS	RATE	
AMOUNT	ANV. DATE	EXP. DATE	BILL CYC.	S/C	DISTRICT	NEXT BILL	MISC. DATA	U of M	ACTUAL UNIT	
ASSIGNMENT SERIAL NO.	ASG.	TYPE	ST.	CTY.	FUND SYMBOL			ACRES/UNITS	RATE	
AMOUNT	ANV. DATE	EXP. DATE	BILL CYC.	S/C	DISTRICT	NEXT BILL	MISC. DATA	U of M	ACTUAL UNIT	

APPLY REMITTANCE

ACTION	FUND SYMBOL	CTY.	AMOUNT
FILING FEE			
RENTAL			
UNEARNED			
REFUND			
TOTAL			
AMOUNT DUE			

Remarks:

AMC 2205-210 62776-778
 27448 62784
 27533 62788-789
 36005
 36022
 62735
 62744
 62766
 62769-774

gr

BY:

DATE:

<input type="checkbox"/> Lease in Escrow?	Of Interest?
<input type="checkbox"/> KGS?	Operating Rights?
<input type="checkbox"/> Auto Escalates?	Operator
<input type="checkbox"/> Auto Renew?	Bond Filed?

FOR MMS USE ONLY

BILLEE	FOREST REFUGE
NUMBER	
OCS SECTION	
CODE	

ASARCO

Copper Operations
Tucson Office

2194	75181
13284	47449
14972	62735
15002	66803
25210	95314
27423	99789
28871	129394
35995	303950
46740	313532
64123	330891
74390	331308
	117279

July 30, 1996

FEDERAL EXPRESS

Bureau of Land Management
Arizona State Office
Mining Claims Section
3707 N. 7th. Street
Phoenix, AZ 85011

Gentlemen:

Mining Claim Annual Maintenance Fee
Helvetia Project (850 Claims)
Pima County, Arizona

RECEIVED
 BUREAU OF
 LAND MANAGEMENT
 JUL 24 10 08 AM '96
 ARIZONA
 STATE OFFICE
 PHOENIX, ARIZONA
 SR

This will serve as notice that the owner of the claims/sites intends to continue to hold them as listed and described in Exhibit A.

The annual maintenance fee of \$100.00 for each mining claim and mill site as required under Public Law 103-66 of August 10, 1993, 107 stat. 312 for fiscal year 1996, was mailed to the State Office of the BLM in the form of a check in the amount of \$85,000.00 for the claims/sites listed in Exhibit A.

Owner: ASARCO Incorporated
P. O. Box 5747
Tucson, AZ 85703

Please return the proof of payment receipt to the owner, Attn: M. A. Miller.



Mark Miller
Land Manager

MAM/kh

Encls.

ENTERED IN COMPUTER

7/25/96 MAM
SR

RECEIVED OF
BUREAU OF
LAND MANAGEMENT
JUL 24 10 08 AM '96
ARIZONA
STATE OFFICE
PHOENIX, ARIZONA

WHEN RECORDED RETURN TO:

ASARCO Incorporated
P. O. Box 5747
Tucson, AZ 85703

AFFIDAVIT OF LABOR PERFORMED
AND IMPROVEMENTS MADE
BY PAYMENT OF MAINTENANCE FEES

STATE OF ARIZONA)
County of Pima) ss:
)

Mark A. Miller, being first duly sworn, deposes and says that he is a citizen of the United States and more than twenty-one (21) years of age, and resides in Tucson, County of Pima, State of Arizona, and is personally acquainted with the mining claims situated in the Helvetia Mining District, Pima County, Arizona, the names and books and pages of record in the office of the County Recorder of Pima county, Arizona, and the Bureau of Land Management serial numbers of the Notices of Location whereof are as set forth in Exhibit A.

That all of said mining claims are owned by ASARCO Incorporated, the mailing address for which is P. O. Box 5747, Tucson, AZ 85703; that between September 1, 1995 and September 1, 1996, in excess of \$85,000 worth of work and improvements were done and performed for the benefit of each of the described claims. Work and improvements consisted of:

Annual rental fee of \$100.00 for each mining claim as required under Public law 103-66 of August 10, 1993, 107 stat. 312. BLM receipt of payment attached.

Said labor was performed and improvements made at the expense of ASARCO Incorporated for the benefit of each and all of said mining claims (850) comprising said contiguous group as part of a general plan of exploration, improvements and development, and they tend to explore, improve and develop each and all of said mining claims. The amount expended for and the value of said labor and improvements is more than One Hundred Dollars (\$100.00) for each of the mining claims, and at least said amount was allocated to each of the mining claims. Said expenditure was made in good faith for the purpose of exploring, improving and developing said contiguous group of mining claims, and was intended as annual labor and improvements for each and all of the described unpatented lode mining claims for the assessment year ending at 12:00 o'clock Meridian, September 1, 1996.

ASARCO Incorporated

By Mark A. Miller
Mark A. Miller

STATE OF ARIZONA)
County of Pima) ss:
)

The foregoing instrument was acknowledged before me this 3rd day of

July, 1996 by Mark A. Miller

My Commission Expires July 6, 1996
My Commission Expires

Kathleen M. Herwegen
Notary Public

ENTERED IN COMPUTER

7/25/96 [Signature]

EXHIBIT A
FOR YEAR ENDING
SEPTEMBER 1, 1996
BY PAYMENT OF MAINTENANCE FEES

The following contiguous group of unpatented mining claims are situated in the Helvetia Mining District, Pima County, Arizona. The Location Notices of which are of record in the office of the County Recorder of Pima County, Arizona, and the Bureau of Land Management serial numbers are filed at Phoenix Arizona.

<u>Name of Claim</u>	<u>Book</u>	<u>Pages Nos.</u>	<u>B.L.M. Serial No.</u>
York Fraction	2022	340	2198
York Fraction/Amended	5436	80	
Travis #1	1983	253	2199
Travis #1/Second Amended	5436	806	
Jim	995	391	2200
Jim/Amended	5436	802	
Isle Royal Fraction	2054	188	2201
Isle Royal Fraction/Amended	5436	808	
Indian Club Fraction	2054	187	2202
Indian Club Fraction/Amended	5436	809	
Pilot Fraction	2051	261	2203
Pilot Fraction/Amended	5436	810	
A.O.T. Fraction	2054	186	2204 ✓ 7
A.O.T. Fraction/Amended	5436	811	
Malachite Fraction	2110	263	✓ 2211-1
Malachite Fraction/Amended	5436	807	
MAX 121 B/Relocation	5609	574	✓ 13284-1
MAX 123 B/Relocation	5609	576	✓ 13286-1
MAX 125 B/Relocation	5609	578	13288
MAX 126 B/Relocation	5609	579	13289
MAX 127 B/Relocation	5609	580	13290
MAX 128 B/Relocation	5609	581	13291
MAX 129 B/Relocation	5609	582	13292
MAX 129 B/Amended	6126	1202-1203	
MAX 130 B/Relocation	5609	583	13293
MAX 131 B/Relocation	5609	584	13294
MAX 132 B/Relocation	5609	585	13295
MAX 133 B/Relocation	5609	586	13296
MAX 134 B/Relocation	5609	587	13297
MAX 135 B/Relocation	5609	588	13298
MAX 136 B/Relocation	5609	589	13299
MAX 137 B/Relocation	5609	590	13300
MAX 138 B/Relocation	5609	591	13301
MAX 139 B/Relocation	5609	592	13302
MAX 140 B/Relocation	5609	593	13303
MAX 141 B/Relocation	5609	594	13304
MAX 142 B/Relocation	5609	595	13305
MAX 143 B/Relocation	5609	596	13306
MAX 144 B/Relocation	5609	597	13307 - 26

ARIZONA
STATE OFFICE
PHOENIX, ARIZONA

JUL 24 - 10 08 AM '96

RECEIVED
BUREAU OF
LAND MANAGEMENT

ENTERED IN COMPUTER

7/25/96 KLM

SPR
30

<u>Name of Claim</u>		<u>Book</u>	<u>P</u> <u>Nos.</u>	<u>B.L.M.</u> <u>Serial No.</u>
MAX 145 B/Relocation	RECEIVED	5609	598	13308
MAX 146 B/Relocation	BUREAU OF	5609	599	13309
MAX 147 B/Relocation	LAND MANAGEMENT	5609	600	13310
MAX 148 B/Relocation		5609	601	13311
MAX 149 B/Relocation	JUL 24 10 08 AM '96	5609	602	13312
MAX 150 B/Relocation		5609	603	13313
MAX 150 B/Amended	ARIZONA	7073	604-605	
MAX 151 B/Relocation	STATE OFFICE	5609	604	13314
MAX 152 B/Relocaton	PHOENIX, ARIZONA	5609	605	13315
MAX 152 B/Amended		7073	606-607	
MAX 153 B/Relocation		5609	606	13316
MAX 154 B/Relocation		5609	607	13317
MAX 154 B/Amended		7073	608-609	
MAX 155 B/Relocation		5609	608	13318
MAX 156 B/Relocation		5609	609	13319 -12
MAX 156 B/Amended		7073	610-611	
Rosalind		314	120	14972
Rosalind/Amended		1062	539	
Michael M.		314	117	14973
Michael M./Amended		1062	540	
Lydia J.		314	119	14974
Lydia J./Amended		1062	541	
Ida D.		314	118	14975
Ida D./Amended		1062	542	
D & D #1		759	202	14976
D & D #1/Amended		1062	543	
D & D #2		759	201	14977
D & D II/Amended		1062	544	
El Frijoli		300	277	14978
Frijoli/Amended		1062	545	
Frijoli II		1062	546	14979
Frijoli III		1062	547	14980
Frijoli IV		1062	548	14981
Frijoli V		1062	549	14982
Frijoli VII		1062	551	14984
Frijoli VIII		1062	552	14985
Frijoli IX		1062	553	14986
Frijoli X		1070	494	14987
Frijoli XI		1454	349	14988
Frijoli XI Extension		1454	350	14989
Deering Springs No. 2 A/Relocation		5636	741	15002
Deering Springs No. 4 A/Relocation		5636	742	15003
Deering Springs No. 6 A/Relocation		5636	743	15004
Deering Springs No. 8 A/Relocation		5636	744	15005
Deering Springs No. 10 A/Relocation		5636	745	15006
Deering Springs No. 12 A/Relocation		5636	746	15007
Deering springs No. 14 A/Relocation		5636	747	15008
Deering Springs No. 15 A/Relocation		5636	748	15009
Deering Springs No. 16 A/Relocaton		5636	749	15010
Deering Springs No. 17 A/Relocation		5636	750	15011 -40

ENTERED IN COMPUTER

7/25/96 MCH ye

39

<u>Name of Claim</u>	<u>Book</u>	<u>Pages Nos.</u>	<u>B.L.M. Serial No.</u>
Deering Springs No. 17 A/Amended	6126	1204-1205	
Deering Springs No. 21 A/Relocation	5636	751	15012
Deering Springs No. 22 A/Relocation	5636	752	15013
Deering Springs No. 23 A/Relocation	5636	753	15014
Deering Springs No. 24 A/Relocation	5636	754	15015
Deering Springs No. 25 A/Relocation	5636	755	15016
Deering Springs No. 26 A/Relocation	5636	756	15017
Deering Springs No. 27 A/Relocation	5636	757	15018
Deering Springs No. 28 A/Relocation	5636	758	15019
Deering Springs No. 28 A/Amended	6126	1206-1207	
Deering Springs No. 29 A/Relocation	5636	759	15020
Deering Springs No. 30 A/Relocation	5636	760	15021
Deering Springs No. 31 A/Relocation	5636	761	15022
Deering Springs No. 32 A/Relocation	5636	762	15023
Deering Springs No. 33 A/Relocation	5636	763	15024
Deering Springs No. 34 A/Relocation	5636	764	15025
Deering Springs No. 35 A/Relocation	5636	765	15026
Deering Springs No. 36 A/Relocation	5636	766	15027
Deering Springs No. 37 A/Relocation	5636	767	15028
Deering Springs No. 38 A/Relocation	5636	768	15029
Deering Springs No. 39 A/Relocation	5636	769	15030
Deering Springs No. 42 A/Relocation	5636	770	15031
Deering Springs No. 51 A/Relocation	5636	771	15032
Deering Springs No. 52 A/Relocation	5636	772	15033-22
Kid 1	3368	529	25210
Kid 2	3368	530	25211
Kid 3	3368	531	25212
Kid 4	3368	532	25213
Kid 5	3368	533	25214
Kid 6	3368	534	25215
Kid 7	3368	535	25216
Kid 8	3368	537	25217
Kid 9	3368	536	25218
Kid 10	3368	538	25219
Kid 11	3368	539	25220
Kid 12	3368	540	25221
Kid 13	3368	541	25222
Kid 14	3368	542	25223
Kid 15	3368	543	25224
Kid 16	3368	544	25225
Kid 17	3368	545	25226
Kid 18	3368	546	25227
Kid 19	3368	547	25228
Kid 20	3368	548	25229
Kid 21	3368	549	25230
Kid 22	3368	550	25231-22

ARIZONA
STATE OFFICE
PHOENIX, ARIZONA

JUL 24 10 08 AM '96

RECEIVED
BUREAU OF
LAND MANAGEMENT

ENTERED IN COMPUTER

7/25/96 MJA

14

<u>Name of Claim</u>	<u>Book</u>	<u>Pages Nos.</u>	<u>B.L.M. Serial No.</u>
Kid 23	3368	551	25232
Kid 24	3368	552	25233
Kid 25	3368	553	25234
Kid 26	3368	554	25235
Kid 27	3368	555	25236
Kid 28	3368	556	25237
Kid 29	3368	557	25238 - 7
Kid 29/Amended	6216	1001-1002	
Kid 34	3368	562	25243
Kid 35	3368	563	25244
Kid 36	3368	564	25245
Kid 37	3368	565	25246
Kid 38	3368	566	25247
Kid 39	3368	567	25248
Kid 40	3368	568	25249
Kid 41	3368	569	25250
Kid 42	3368	570	25251
Kid 43	3368	571	25252
Kid 44	3368	572	25253
Kid 45	3368	573	25254
Kid 46	3368	574	25255
Kid 46/Amended	6216	1003-1004	
Kid 47	3368	575	25256
Kid 47/Amended	6216	1005-1006	
Wasp 52	3786	52	25257
Wasp 52/Amended	6216	955-956	
Wasp 53	3786	53	25258
Wasp 53/Amended	6216	957-958	
Wasp 54	3786	54	25259
Wasp 55	3786	55	25260
Wasp 56	3786	56	25261
Wasp 57	3786	57	25262
Wasp 58	3786	58	25263
Wasp 58/Amended	3842	133	
Wasp 60	3786	59	25264
Wasp 60/Amended	6216	959-960	
Wasp 61	3786	60	25265 - 23
Wasp 61/Amended	6216	961-962	
Wasp 101	3786	63	25268
Wasp 102	3786	64	25269
Wasp 103	3786	65	25270
Wasp 104	3786	66	25271
Wasp 105	3786	67	25272
Wasp 106	3786	68	25273
Wasp 107	3786	69	25274 - 7

ARIZONA
STATE OFFICE
PHOENIX, ARIZONA

JUL 24 10 08 AM '96

RECEIVED
BUREAU OF
LAND MANAGEMENT

ENTERED IN COMPUTER

7/25/96 mjt gp

(37)

RECEIVED
BUREAU OF

LAND MANAGEMENT

<u>Name of Claim</u>	<u>Book</u>	<u>Pages Nos.</u>	<u>B.L.M. Serial No.</u>
Wasp 111	3786	70	25275
Wasp 112	3786	71	25276
Wasp 113	3786	72	25277
Wasp 114	3786	73	25278
Wasp 115	3786	74	25279
Wasp 116	3786	75	25280
Wasp 117	3786	76	25281
Wasp 118	3786	77	25282
Wasp 119	3786	78	25283
Wasp 120	3786	79	25284
Wasp 121	3786	80	25285
Wasp 122	3786	81	25286
Wasp 123	3786	82	25287
Wasp 124	3786	83	25288
Wasp 125	3786	84	25289
Wasp 126	3786	85	25290
Wasp 127	3786	86	25291
Wasp 128	3786	87	25292
Wasp 129	3786	88	25293
Wasp 130	3786	89	25294
Wasp 201	3786	90	25295
Wasp 202	3786	91	25296
Wasp 203	3786	92	25297
Wasp 204	3786	93	25298
Wasp 205	3786	94	25299
Wasp 206	3786	95	25300
Wasp 207	3786	96	25301
Wasp 208	3786	97	25302
Wasp 209	3786	98	25303
Wasp 210	3786	99	25304
Wasp 211	3786	100	25305
Wasp 212	3786	101	25306
Wasp 213	3786	102	25307
Wasp 214	3786	103	25308
Wasp 215	3786	104	25309
Wasp 216	3786	105	25310
Wasp 217	3786	106	25311
Wasp 218	3786	107	25312-38
Wasp 313	3786	144	25349-1
Wasp 315	3786	146	25351-4
Wasp 317	3786	148	25353-1
Wasp 319	3786	150	25355-1
Wasp 319/Amended	6216	975-976	
Wasp 321	3786	152	25357-1
Wasp 321/Amended	6216	977-978	
Wasp 323	3786	154	25359-1
Wasp 323/Amended	6216	979-980	
Wasp 325	3786	156	25361-1
Wasp 325/Amended	6216	981-982	

JUL 24 10 08 AM '96

ARIZONA
STATE OFFICE
PHOENIX, ARIZONA

ENTERED IN COMPUTER

7/25/96 N/A J/gp

(45)

<u>Name of Claim</u>	<u>Book</u>	<u>Pages Nos.</u>	<u>B.L.M. Serial No.</u>
Wasp 327	3786	158	25363
Wasp 327/Amended	6116	983-984	
Wasp 329	3786	160	25365
Wasp 329/Amended	6216	985-986	
Wasp 331	3786	162	25367
Wasp 331/Amended	6216	987-988	
Wasp 333	3786	164	25369
Wasp 333/Amended	6216	989-990	
Wasp 335	3786	166	25371
Wasp 335/Amended	6216	991-992	
Wasp 337	3786	168	25373
Wasp 337/Amended	6216	993-994	
Wasp 339	3786	170	25375-7
Wasp 339/Amended	6216	995-996	
Wasp 341	3786	172	25377-1
Wasp 343	3786	174	25379
Wasp 344	3786	175	25380
Wasp 345	3786	176	25381
Wasp 346	3786	177	25382
Wasp 347	3786	178	25383
Wasp 348	3786	179	25384
Wasp 349	3786	180	25385
Wasp 350	3786	181	25386
Wasp 351	3786	182	25387
Wasp 352	3786	183	25388
Wasp 353	3786	184	25389
Wasp 354	3786	185	25390-12
Max 41	4792	584	25662-1
Max 43	4792	586	25664-1
Max 45	4792	588	25666-1
Max 47	4792	590	25668-1
Max 49	4792	592	25670-1
Max 71	4792	614	25692
Max 72	4792	615	25693
Max 73	4792	616	25694
Max 74	4792	617	25695
Max 75	4792	618	25696
Max 76	4792	619	25697
Max 77	4792	620	25698
Max 78	4792	621	25699
Max 79	4792	622	25700
Max 80	4792	623	25701
Max 81	4792	624	25702
Max 82	4792	625	25703
Max 83	4792	626	25704
Max 84	4792	627	25705
Max 85	4792	628	25706
Max 86	4792	629	25707-16

ARIZONA
STATE OFFICE
PHOENIX, ARIZONA

JUL 24 10 08 AM '96

RECEIVED
BUREAU OF
LAND MANAGEMENT

ENTERED IN COMPUTER

7/25/96 MH SR

(41)

Name of Claim	Book	Pages Nos.	B.L.M. Serial No.
Max 87	4792	630	25708
Max 88	4792	631	25709
Max 89	4792	632	25710
Max 90	4792	633	25711
Max 91	4792	634	25712
Max 93	4792	636	25714
Max 95	4792	638	25716
Max 97	4792	640	25718
Max 99	4792	642	25720
Max 101	4792	644	25722
Max 102	4792	645	25723
Max 103	4792	646	25724
Max 104	4792	647	25725
Max 105	4792	648	25726
Max 106	4792	649	25727
Max 107	4792	650	25728
Max 108	4792	651	25729
Max 109	4792	652	25730
Max 110	4792	653	25731
Max 111	4792	654	25732
Max 112	4792	655	25733
Max 113	4792	656	25734
Max 114	4792	657	25735
Max 115	4792	658	25736
Max 116	4792	659	25737
Max 117	4792	660	25738
Max 118	4792	661	25739
Max 119	4792	662	25740
Max 120	4792	663	25741
Elk 1	3368	576	27428
Elk 2	3368	577	27424
Elk 3	3368	578	27425
Elk 4	3368	579	27426
Elk 5	3368	580	27427
Elk 6	3368	581	27428
Elk 35	3368	610	27451
Elk 35/Amended	6121	1273-1274	
Elk 36	3368	611	27452
Elk 37	3368	612	27453
Elk 39	3368	614	27455
Elk 41	3368	616	27457
Elk 43	3368	618	27459
Elk 45	3368	620	27461
Elk 70	3368	645	27465
Elk 71	3368	646	27466
Elk 72	3368	647	27467
Elk 73	3368	648	27468

ARIZONA
STATE OFFICE
PHOENIX, ARIZONA

JUL 24 10 08 AM '96

RECEIVED
BUREAU OF
LAND MANAGEMENT

ENTERED IN COMPUTER

7/25/96 mjt

14

<u>Name of Claim</u>	<u>Book</u>	<u>Pages Nos.</u>	<u>B.L.M. Serial No.</u>
Elk 74	3368	649	27469
Elk 75	3368	650	27470
Elk 76	3368	651	27471
Elk 77	3368	652	27472
Elk 78	3368	653	27473
Elk 79	3368	654	27474
Elk 80	3368	655	27475
Elk 81	3368	656	27476
Elk 83	3368	658	27478
Elk 85	3368	660	27480
Elk 87	3368	662	27482
Alpine #5	2221	495	27513
Alpine #5/Amended	6121	1283-1284	
Alpine #6	2221	496	27514
Alpine #6/Amended	6121	1285-1286	
Alpine #7	2221	497	27515
Alpine #7/Amended	6121	1287-1288	
Alpine #8	2221	498	27516
Alpine #8/Amended	6121	1289-1290	
Alpine #9	2221	499	27517
Alpine #9/Amended	6121	1291-1292	
Alpine #10	2221	500	27518
Alpine #10/Amended	6121	1293-1294	
Alpine #11	2221	501	27519
Alpine #11/Amended	6121	1295-1296	
Alpine #12	2221	502	27520
Alpine #12/Amended	6121	1297-1298	
Alpine #13	2221	503	27521
Alpine #14	2221	504	27522
Alpine #15	2221	505	27523
Alpine #16	2221	506	27524
Alpine #17	2221	507	27525
Alpine #18	2221	508	27526
Alpine #19	2230	138	27527
Alpine #20	2230	139	27528
Alpine #21	2230	140	27529
Alpine #22	2230	141	27530
Alpine #23	2230	142	27531
Alpine #24	2230	143	27532
Santa Rita Wedge	5901	1379	28871
Buzzard No. 5	2089	294	36021
Shadow #4	2827	66	36025
John 1	3934	508	36026
John 2	3934	509	36027
Flying Dutchman No. 2	2089	295	36028
Flying Dutchman No. 3	2089	296	36029
Flying Dutchman No. 4	2089	297	36030

ARIZONA
STATE OFFICE
PHOENIX, ARIZONA

JUL-24 10 08 AM '96

RECEIVED
BUREAU OF
LAND MANAGEMENT

ENTERED IN COMPUTER

7/25/96 MJS

39

<u>Name of Claim</u>	<u>Book</u>	<u>Pages Nos.</u>	<u>B.L.M. Serial No.</u>
Flying Dutchman No. 5	2089	298	36031
Flying Dutchman No. 6	2089	299	36032
Flying Dutchman No. 6/Amended	6121	1267-1268	
Black Bess No. 2	2089	290	36034
K.W.L.	2078	442	36036
G.E.J.	2078	443	36037
R.F.E.	2078	444	36038
R.C.M.	2078	445	36039
Sycamore #1	2078	445	36040
Sycamore #2	2078	447	36041
Sycamore #3	2078	448	36042
Sycamore #4	2078	449	36043
Sycamore #4/Amended	6121	1299-1300	
Sycamore #5	2078	450	36044
Sycamore #5/Amended	6121	1301-1302	
Sycamore #6	2078	451	36045
Sycamore #6/Amended	6121	1303-1304	
Sycamore #7	2078	452	36046
Sycamore #7/Amended	6121	1305-1306	
Sycamore #8	2078	453	36047
Sycamore #8/Amended	6121	1307-1308	
Sycamore #9	2078	454	36048
Sycamore #10	2078	455	36049
Sycamore #11	2078	456	36050
Sycamore #12	2078	457	36051
Naragansett Extension #1	937	372	36052
Naragansett Extension #2	937	373	36053
Naragansett Extension #3	937	374	36054
Naragansett Extension #4	937	375	36055
Naragansett Extension #5	937	376	36056
Naragansett Extension #6	937	377	36057
Naragansett Extension #7	937	378	36058
Naragansett Extension #8	937	379	36059
Naragansett Extension #9	2020	358	36060
Schwab Extension #1 North	1271	92	36061
Rocky 1	3726	117	36062
Amole No. 2	2051	262	36063
Falls No. 3	2110	267	36065
Falls No. 4	2110	268	36066
Perry No. 1	2112	11	36067
Perry #2	2112	12	36068
Perry #3	2112	13	36069
Perry #4	2112	14	36070
Perry #7	2112	17	36073
Perry #8	2112	18	36074
Perry #9	2112	19	36075
Perry #10	2112	20	36076

ARIZONA
STATE OFFICE
PHOENIX, ARIZONA

JUL 24 10 08 AM '96

RECEIVED
BUREAU OF
LAND MANAGEMENT

ENTERED IN COMPUTER

7/25/96 NCH SP

41

<u>Name of Claim</u>	<u>Book</u>	<u>P = Nos.</u>	<u>B.L.M. Serial No.</u>
Perry #11	2112	21	36077
Perry #12	2112	22	36078
Perry #15	2112	25	36081
Perry #15/Amended	2139	441	
Perry #16	2112	26	36082
Perry #17	2112	27	36083
Perry #18	2112	28	36084
Perry #18/Amended	2139	442	
Gunsite 1-A	1980	353	36086
Gunsite No. 2	1941	339	36087
Gunsite No. 2/Amended	1980	354	
Gunsite No. 3	1941	340	36088
Gunsite No. 4	1941	341	36089
Gunsite 5A	2022	341	36090
Gunsite 6-B	2110	264	36091
Gunsite No. 7	1941	344	36092
Gunsite 7A	2411	174	36093
Gunsite No. 8	1941	345	36094
Gunsite No. 9	1941	346	36095
Gunsite No. 10	1941	347	36096
Gunsite No. 11	1941	348	36097
Gunsite No. 12	1941	349	36098
Gunsite No. 13	1941	350	36099
Gunsite No. 14	1941	351	36100
Gunsite No. 15	1941	352	36101
Gunsite No. 16	1941	353	36102
Gunsite No. 17	1941	354	36103
Gunsite No. 18	1941	355	36104
Gunsite No. 19	1941	356	36105
Gunsite No. 20	1941	357	36106
Gunsite No. 21	1941	358	36107
Gunsite No. 22	1941	359	36108
Gunsight No. 23	1941	359	36109
Gunsight No. 23/Amended	2022	343	
Gunsite No. 24	1943	14	36110
Gunsite No. 24/Amended	1980	355	
Gunsite No. 25	1943	15	36111
Gunsite No. 26	1943	16	36112
Gunsite No. 27	1943	13	36113
Gunsight No. 28	1967	325	36114
Gunsight No. 29	1967	326	36115
Gunsight No. 30	1967	327	36116
Gunsight No. 31	1967	328	36117
Gunsight No. 32	1967	329	36118
Gunsight No. 33	1967	330	36119
Gunsight No. 35	1967	332	36121
Gunsight No. 36	1967	333	36122
Gunsight No. 37	1967	334	36123

ARIZONA
STATE OFFICE
PHOENIX, ARIZONA

JUL 24 10 09 AM '96

RECEIVED
BUREAU OF
LAND MANAGEMENT

ENTERED IN COMPUTER

7/25/96 MCH SR

43

<u>Name of Claim</u>	<u>Book</u>	<u>Pages Nos.</u>	<u>B.L.M.</u> <u>Serial No.</u>
Gunsight No. 38	1967	335	36124
Gunsight No. 39	1967	336	36125
Gunsight No. 40	1967	337	36126
Gunsight No. 41	1967	338	36127
Gunsight No. 42	1967	339	36128
Gunsight No. 43	1967	340	36129
Gunsight 44	1994	152	36130
Gunsight 44/Amended	6420	1007-1008	
Gunsight #45	1994	153	36131
Gunsight #45/Amended	6420	1009-1010	
Gunsight #46	1994	154	36132
Gunsight #47	1994	155	36133
Gunsight #48	1994	156	36134
Gunsight #49	1994	157	36135
Gunsight #50	1994	158	36136
Gunsight #50/Amended	2078	464	
Williams Folly	5406	878	36137
Williams Folly #2	5406	879	36138 ✓
Santa Rita #1	2148	520	46740
Santa Rita #2	2148	521	46741
Santa Rita #3	2148	522	46742 ✓
Santa Rita #7	2148	526	46746
Santa Rita #17	2148	536	46756
Santa Rita #18	2148	537	46757
Santa Rita #19	2148	538	46758
Santa Rita #20	2148	539	46759
Santa Rita #21	2148	540	46760
Santa Rita #22	2148	541	46761
Santa Rita #23	2148	542	46762
Santa Rita #24	2148	543	46763
Santa Rita #25	2148	544	46764 ✓
Santa Rita #29	2148	548	46768
Santa Rita #30	2148	549	46769
Santa Rita #31	2148	550	46770

ARIZONA
STATE OFFICE
PHOENIX, ARIZONA

JUL 24 10 09 AM '96

RECEIVED
BUREAU OF
LAND MANAGEMENT

ENTERED IN COMPUTER

7/25/96 MTT SP

<u>Name of Claim</u>	<u>Book</u>	<u>Pages Nos.</u>	<u>B.L.M. Serial No.</u>
Catalina #1	2148	518	46771
Catalina #2	2148	517	46772
Catalina #3	2148	516	46773
Catalina #4	2148	515	46774
Catalina #5A	2170	437	46775
Catalina #6A	2170	435	46776
Catalina #7	2148	512	46777
Catalina #8	2148	511	46778
Fred Bennett	936	425	46779
Fred Bennett	712	107	46780
Fred Bennett/Amended	2110	262	
Rosemont #9	936	424	46781
Rosemont #9/Amended	2078	466	
Rosemont #11	936	420	46782
Rosemont #11-A	2078	458	46783
Rosemont #12	936	431	46784
Rosemont #12/Amended	2078	467	
Rosemont #13	936	434	46785
Rosemont #13/Amended	2078	468	
Rosemont #15	936	429	46786
Rosemont #15/Amended	2078	469	
Rosemont #16	936	430	46787
Rosemont # 16/Amended	2078	470	
Rosemont #17	936	432	46788
Rosemont #17/Amended	2078	471	
Rosemont #18	936	433	46789
Rosemont #18/Amended	2078	472	
Rosemont #21	964	202	46790
Rosemont #21/Amended	2078	473	
Fred Bennett Fraction	2022	338	46791 ✓
Last Chance No. 3/Relocation	2929	209	46794 ✓
Cave	NN	555	46796 ✓
Strip	821	391	46800
Cuba Fraction	2022	342	46801
Patrick Henry Fraction/Relocaton	3486	103	46802
R. G. Ingersoll Fraction	2110	265	46803
Daylight Fraction	2110	266	46804
Travis #2	1983	254	46805
Travis #2/Amended	2078	465	
Travis #3	1983	255	46806
Travis #4	1983	256	46807
Travis #4/Amended	2170	455	
Travis #5	1983	257	46808

ARIZONA
STATE OFFICE
PHOENIX, ARIZONA

JUL 24 10 09 AM '96

RECEIVED
BUREAU OF
LAND MANAGEMENT

ENTERED IN COMPUTER

7/25/96 MTH JR 32

<u>Name of Claim</u>	<u>Book</u>	<u>Page Nos.</u>	<u>B.L.M. Serial No.</u>
Travis #6	1983	258	46809
Art	1009	441	46810
Art/Amended	2078	459	
Al	1009	442	46811
Al/Amended	2078	460	
Sam	1009	439	46812
Sam/Amended	2078	461	
Fred	1009	440	46813
Fred/Amended	2078	462	
Bert	1009	443	46814
Bert/Amended	2078	463	
Bob	995	393	46815 ✕
Canyon No. 34	6048	1225-26	47482 ✕
Canyon No. 35	6048	1227-28	47483
Canyon No. 36	6048	1229-30	47484
Canyon No. 37	6048	1231-32	47485
Canyon No. 38	6048	1233-34	47486
Canyon No. 39	6048	1235-36	47487
Canyon No. 40	6048	1237-38	47488
Canyon No. 41	6048	1239-40	47489
Canyon No. 42	6048	1241-42	47490
Canyon No. 43	6048	1243-44	47491
Canyon No. 64	6048	1285-86	47512 ✕
Canyon No. 65	6048	1287-88	47513
Canyon No. 66	6048	1289-90	47514
Canyon No. 67	6048	1291-92	47515
Canyon No. 68	6048	1293-94	47516
Canyon No. 69	6048	1295-96	47517
Canyon No. 70	6048	1297-98	47518
Canyon No. 71	6048	1299-1300	47519
Canyon No. 72	6048	1301-02	47520
Canyon No. 73	6048	1303-04	47521
Canyon No. 74	6048	1305-06	47522
Canyon No. 75	6048	1307-08	47523
Canyon No. 76	6048	1309-10	47524
Canyon No. 77	6048	1311-12	47525
Canyon No. 78	6048	1313-14	47526
Canyon No. 79	6048	1315-16	47527
Telemeter Fraction	2075	381	62785 ✕
Telemeter Fraction/Amended	5013	166	
West End Fraction	2075	383	62786
West End Fraction/Amended	5013	164	
Hattie Fraction	2075	382	62787
Hattie Fraction/Amended	5013	165	
Cactus	6104	1251-52	64123 ✕
Travis #7	6104	1253-54	64124
Fox #1	2705	63	64125
Fox #1 Amended	6104	1255-56	
Fox #2	2705	64	64126
Fox #2/Amended	6104	1257-58	

ARIZONA
 STATE OFFICE
 PHOENIX, ARIZONA

JUL 24 10 09 AM '96

RECEIVED
 BUREAU OF
 LAND MANAGEMENT

ENTERED IN COMPUTER

7/25/96 [Signature]

B.L.M.

<u>Name of Claim</u>	<u>Book</u>	<u>Page Nos.</u>	<u>Serial No.</u>
Alpine #4A	6121	1281-82	75186
Frijole VI A	6159	1135-36	95315
Falcon #1A	6216	899-900	99789
Falcon #2A	6216	901-902	99790
Falcon #3A	6216	903-904	99791
Falcon #4A	6216	905-906	99792
Falcon #5A	6216	907-908	99793
Falcon #6A	6216	908-910	99794
Falcon #7A	6216	911-912	99795
Falcon #8A	6216	913-914	99796
Falcon #9A	6216	915-916	99797
Falcon #10A	6216	917-918	99798
Falcon #11A	6216	919-920	99799
Falcon #12A	6216	921-922	99800
Falcon #13A	6216	923-924	99801
Falcon #14A	6216	925-926	99802
Falcon #15A	6216	927-928	99803
Falcon #16A	6216	929-930	99804
Falcon #17A	6216	931-932	99805
Falcon #18A	6216	933-934	99806
Falcon #19A	6216	935-936	99807
Falcon #20A	6216	937-938	99808
Falcon #21A	6216	939-490	99809
Falcon #22A	6216	941-942	99810
Falcon #27A	6216	943-944	99811
Falcon #28A	6216	945-946	99812
Falcon #29A	6216	947-948	99813
Falcon #30A	6216	949-950	99814
Falcon #31A	6216	951-952	99815
Falcon #32A	6216	953-954	99816
Wasp #62A	6216	963-964	99817
Wasp #63A	6216	965-966	99818
Wasp #219A	6216	967-968	99819
Wasp #220A	6216	969-970	99820
Wasp #221A	6216	971-972	99821
Wasp #222A	6216	973-974	99822
Tecky	6216	997-998	99823
MIA 1 A	6420	1011-13	117293
MIA 2 A	6420	1014-16	117294
MIA 3 A	6420	1017-19	117295
MIA 4 A	6420	1020-22	117296
MIA 5 A	6420	1023-25	117297
MIA 6 A	6420	1026-28	117298
MIA 7 A	6420	1029-31	117299
MIA 8 A	6420	1032-34	117300
MIA 9 A	6420	1035-37	117301
MIA 12A	6420	1043-45	117304
MIA 13A	6420	1046-48	117305
MIA 14A	6420	1049-51	117306
BILLY C.	6522	781-782	129394

ARIZONA
STATE OFFICE
PHOENIX, ARIZONA

JUL 24 10 09 AM '96

RECEIVED
BUREAU OF
LAND MANAGEMENT

ENTERED IN COMPUTER

7/25/96 MCH SR 30

Name of Claim	Book	Page Nos.	B.L.M.
Hope 1	8776	919-921	303950
Hope 2	8776	922-924	303951
Hope 3	8776	925-927	303952
Hope 4	8776	928-930	303953
Hope 5	8776	931-933	303954
Hope 6	8776	934-936	303955
Hope 7	8776	937-939	303956
Hope 8	8776	940-942	303957
Hope 9	8776	943-945	303958
Hope 10	8776	946-948	303959
Hope 10-A	8776	949-951	303960
Hope 11	8776	955-957	303961
Hope 12	8776	958-960	303962
Hope 13	8776	961-963	303963
Hope 14	8776	961-963	303964
Hope 14/Amended	8808	596-598	
Hope 15	8776	964-966	303965
Hope 16	8776	967-969	303966
Hope 17	8776	970-972	303967
Hope 18	8776	976-978	303968
Hope 19	8776	976-968	303969
Hope 20	8776	979-981	303970
Hope 21	8776	982-984	303971
Hope 22	8776	985-987	303972
Hope 23	8808	988-990	303973
Hope 23/Amended	8808	593-596	
Hope 24	8776	991-993	303974
Hope 25	8776	994-996	303975
Hope 26	8776	997-999	303976
Hope 27	8776	1000-1002	303977
Hope 28	8776	1003-1005	303978
Hope 29	8776	1006-1008	303979
Hope 30	8776	1009-1011	303980
Hope 31	8776	1012-1014	303981
Hope 32	8776	1015-1017	303982
Hope 32/Amended	8808	590-592	
Hope 33	8776	1018-1020	393883
Hope 34	8776	1021-1023	303984
Hope 35	8776	1024-1026	303985
Hope 36	8776	1027-1029	303986
Hope 37	8776	1030-1032	303987
H-38A	9018	1198-1199	313532
H-39A	9018	1200-1201	313533
H-40A	9018	1202-1203	313534
H-41A	9018	1204-1205	313535
H-42A	9018	1206-1207	313536
H-43A	9018	1208-1209	313537
H-44A	9018	1210-1211	313538
H-45A	9018	1212-1213	313539
H-46A	9018	1214-1215	313540

ARIZONA
STATE OFFICE
PHOENIX, ARIZONA

JUL 24 10 09 AM '96

RECEIVED
BUREAU OF
LAND MANAGEMENT

ENTERED IN COMPUTER

7/25/96 MHA SP 47

<u>Name of Claim</u>	<u>Book</u>	<u>File Nos.</u>	<u>B.L.M.</u>
H-47A	9018	1216-1217	313541 ✓
H-48A	9018	1218-1219	313542
H-49A	9018	1220-1221	313543
H-50A	9018	1222-1223	313544
H-51A	9018	1224-1225	313545
H-52A	9018	1226-1227	313546
H-53A	9018	1228-1229	313547
H-54A	9018	1230-1231	313548
H-55A	9018	1232-1233	313549
H-56A	9018	1234-1235	313550
H-57A	9018	1236-1237	313551
H-58A	9018	1238-1239	313552
H-59A	9018	1240-1241	313553
H-60A	9018	1242-1243	313554
H-61A	9018	1244-1245	313555
H-62A	9018	1246-1247	313556
H-63A	9018	1248-1249	313557
H-64A	9018	1250-1251	313558
H-65A	9018	1252-1253	313559
H-66A	9018	1254-1255	313560
H-67A	9018	1256-1257	313561
H-68A	9018	1258-1259	313562
H-69A	9018	1260-1261	313563
H-70A	9018	1262-1263	313564
H-71A	9018	1264-1265	313565
H-72A	9018	1266-1267	313566
H-73A	9018	1268-1269	313567
H-74A	9018	1270-1271	313568
H-75A	9018	1272-1273	313569
H-76A	9018	1274-1275	313570
H-77A	9018	1276-1277	313571
H-78A	9018	1278-1279	313572
H-79A	9018	1280-1281	313573
H-80A	9018	1282-1283	313574
H-81A	9018	1284-1285	313575
H-82A	9018	1286-1287	313576
H-83A	9018	1288-1289	313577
H-84A	9018	1290-1291	323578
H-85A	9018	1292-1293	313579
H-86A	9018	1294-1295	313580
H-87A	9018	1296-1297	313581
H-88A	9018	1298-1299	313582
H-89A	9018	1300-1301	313583
H-90A	9018	1302-1303	313584
H-91A	9018	1304-1305	313585
H-92A	9018	1306-1307	313586
H-93A	9018	1308-1309	313587
H-94A	9018	1310-1311	313588
H-95A	9018	1312-1313	313589
H-96A	9018	1314-1315	313590

ARIZONA
STATE OFFICE
PHOENIX, ARIZONA

JUL 24 10 09 AM '96

RECEIVED
BUREAU OF
LAND MANAGEMENT

ENTERED IN COMPUTER

7/25/96 MCH SR 50

<u>Name of Claim</u>	<u>Book</u>	<u>Pages Nos.</u>	<u>B.L.M.</u>
H-97A	9018	1316-1317	313591 ✓
H-98A	9018	1318-1319	313592
H-99A	9018	1320-1321	313593
H-100A	9018	1322-1323	313594
H-101A	9018	1324-1325	313595
H-102A	9018	1326-1327	313596
H-103A	9018	1328-1329	313597
H-104A	9018	1330-1331	313598
H-105A	9018	1332-1333	313599
H-106A	9018	1334-1335	313600
H-107A	9018	1336-1337	313601
H-108A	9018	1338-1339	313602
H-109A	9018	1340-1341	313603
H-110A	9018	1342-1243	313604
H-111A	9018	1344-1345	313605
H-112A	9018	1346-1347	313606
H-113A	9018	1348-1349	313607
H-114A	9018	1350-1351	313608
H-115A	9018	1352-1353	313609
H-116A	9018	1354-1355	313610
H-117A	9018	1356-1358	313611
H-118A	9018	1358-1359	313612
H-119A	9018	1360-1361	313613
H-120A	9018	1362-1363	313614
H-121A	9018	1364-1365	313615
H-122A	9018	1366-1367	313616
H-123A	9018	1368-1369	313617
H-124A	9018	1370-1371	313618
H-125A	9018	1372-1373	313619
H-126A	9018	1374-1375	313620
H-127A	9018	1376-1377	313621
H-128A	9018	1378-1379	313622
H-129A	9018	1380-1381	313623
H-130A	9018	1382-1383	313624
H-131A	9018	1384-1385	313625
H-132A	9018	1386-1387	313626
H-133A	9018	1388-1389	313627
H-134A	9018	1390-1391	313628
H-135A	9018	1392-1393	313629
H-136A	9018	1394-1395	313630
H-137A	9018	1396-1397	313631
H-138A	9018	1398-1399	313632
H-139A	9018	1400-1401	313633
H-140A	9018	1402-1403	313634
H-141A	9018	1404-1405	313635
H-142A	9018	1406-1407	313636
H-143A	9018	1408-1409	313637
H-144A	9018	1410-1411	313638
H-145A	9018	1412-1413	313639
H-146A	9018	1414-1415	313640

ARIZONA
 STATE OFFICE
 PHOENIX, ARIZONA

JUL 24 10 09 AM '96

RECEIVED
 BUREAU OF
 LAND MANAGEMENT

ENTERED IN COMPUTER

7/25/96 not
 SK 50

Name of Claim	Book	Page Nos.	B.L.M. Serial No.
H-147A	9018	1416-1417	313641
H-148A	9018	1418-1419	313642
H-149A	9018	1420-1421	313643
H-150A	9018	1422-1423	313644
H-151A	9018	1424-1425	313645
H-152A	9018	1426-1427	313646
H-153A	9018	1428-1429	313647
H-154A	9018	1430-1431	313648
H-155A	9018	1432-1433	313649
H-156A	9018	1434-1435	313650
H-157A	9018	1436-1437	313651
H-158A	9018	1438-1439	313652
H-159A	9018	1440-1441	313653
H-160A	9018	1442-1443	313654
H-161A	9018	1444-1445	313655
H-162A	9018	1446-1447	313656
H-163A	9018	1448-1449	313657
H-164A	9018	1450-1451	313658
H-165A	9018	1452-1453	313659
H-166A	9018	1454-1455	313660
H-167A	9018	1456-1457	313661
H-168A	9018	1458-1459	313662
H-169A	9018	1460-1461	313663
H-170A	9018	1462-1463	313664
H-171A	9018	1464-1465	313665
H-177A	9018	1476-1477	313671
H-178A	9018	1478-1479	313672
H-179A	9018	1480-1481	313673
H-180A	9018	1482-1483	313674
H-181A	9018	1484-1485	313675
H-182A	9018	1486-1487	313676
H-183A	9018	1488-1489	313677
H-187A	9018	1490-1491	313678
H-188A	9018	1492-1493	313679
H-189A	9018	1494-1495	313680
H-190A	9018	1496-1497	313681
H-191A	9018	1498-1499	313682
H-192A	9018	1500-1501	313683
H-194A	9018	1502-1503	313684
H-195A	9018	1504-1505	313685
H-196A	9018	1506-1507	313686
H-197A	9018	1508-1509	313687
H-198A	9018	1510-1511	313688
H-199A	9018	1512-1513	313689
Hope 201	9792	2826-2827	330891

ARIZONA
STATE OFFICE
PHOENIX, ARIZONA

JUL 24 10 09 AM '96

RECEIVED
BUREAU OF
LAND MANAGEMENT

ENTERED IN COMPUTER

7/25/96 [Signature]

SR 45

<u>Name of Claim</u>	<u>Book</u>	<u>Page</u>	<u>Nos.</u>	<u>B.L.M. Serial No.</u>
Hope 201A	9922	1000		330892
Hope 202	9792		2830-2831	330893
Hope 203	9792		2832-2833	330894
Hope 204	9792		2834-2835	330895
Hope 205	9792		2836-2837	330896
Hope 206	9792		2838-2839	330897
Hope 207	9792		2840-2841	330898
Hope 208	9792		2842-2843	330899
Hope 209	9792		2844-2845	330900
Hope 210	9792		2846-2847	330901
Hope 211	9792		2848-2849	330902
Hope 212	9792		2850-2851	330903
Hope 213	9792		2852-2853	330904
Hope 214	9792		2854-2855	330905
Hope 215	9792		2856-2857	330906
Hope 216	9792		2858-2859	330907
Hope 222	9797		2864-2865	330910 ✓
Hope 223	9797		2866-2867	330911
Hope 224	9797		2868-2869	330912
Hope 225	9797		2870-2871	330913
Hope 226A	9865		1328-1329	330914
Hope 227A	9865		1330-1331	330915
Hope 228A	9865		1332-1333	330916
Hope 229A	9865		1334-1335	330917
Hope 230	9797		2880-2881	330918
Hope 231	9797		2882-2883	330919
Hope 232	9797		2884-2885	330920
Hope 233	9797		2886-2887	330921
Hope 234	9797		2888-2889	330922
Hope 235	9797		2890-2891	330923
Hope 236	9797		2892-2893	330924
Hope 237	9797		2894-2895	330925
Hope 238	9797		2896-2897	330926
Hope 239	9797		2898-2899	330927
Hope 240	9797		2900-2901	330928
Hope 241	9797		2902-2903	330929
Hope 242	9797		2904-2905	330930
Hope 243	9797		2906-2907	330931
Hope 244	9797		2908-2909	330932
Hope 245	9797		2910-2911	330933
Hope 246	9797		2912-2913	330934
Hope 250	9797		2914-2915	330935
Hope 251	9797		2916-2917	330936
Hope 252	9797		2918-2919	330937
Hope 253	9797		2920-2921	330938
Hope 254	9797		2922-2923	330939
Hope 255	9797		2924-2925	330940
Hope 256	9797		2926-2927	330941

ARIZONA
STATE OFFICE
PHOENIX, ARIZONA

JUL 24 10 09 AM '96

RECEIVED
BUREAU OF
LAND MANAGEMENT

ENTERED IN COMPUTER

7/25/96 MJA 48

<u>Name of Claim</u>	<u>Book</u>	<u>Pages Nos.</u>	<u>B.L.M. Serial No.</u>
Hope 257	9797	2928-2929	330942
Elk 47 Relocated	9797	2930-2931	330943 ✓
H-172B Relocated	9865	1336-1337	331308 ✓
H-173B Relocated	9865	1338-1339	331309
H-174B Relocated	9865	1340-1341	331310
H-175B Relocated	9865	1342-1343	331311
H-176B Relocated	9865	1344-1345	331312 ✓

All of said mining claims are owned by ASARCO Incorporated the mailing address for which is P O Box 5747, Tucson, Arizona 85703;

Claims are located in Sections 1,2,11,12,13,14,24,25, & 36, T18S, R15E; Sections 5,6,7,8,9,16,17,18,19,20,21,28,29, 30,31, 32 & 33, T18S, R16E; Sections 4,5,6,7,8, & 9, T19S, R16E; and Sections 1 & 2, T19S, R15E; G&SRB&M

850 claims @ \$100 = \$85,000.00

RECEIVED
BUREAU OF
LAND MANAGEMENT
JUL 24 10 09 AM '98
ARIZONA
STATE OFFICE
PHOENIX, ARIZONA

ENTERED IN COMPUTER

SP (1)

<u>Name of Claim</u>	<u>Book</u>	<u>Pages Nos.</u>	<u>B.L.M. Serial No.</u>
Fox #7	2705	69	64131
Fox #7/Amended	6104	1267-68	
Fox #13	2705	75	64133
Fox #13/Amended	6104	1271-72	
Cloud Rest	SS	511	64134
Cloud Rest/Amended	6104	1273-74	
Big Windy	5406	876	64135
Big Windy Fraction	5406	877	64136
Blue Wing	SS	581	64137
Cloud Rest No. 1	B-B-B	277	64138
Cloud Rest No. 1/Amended	6104	1275-76	
Kent #1 Long John	1936	245	66835
Kent #2 Patricia C.	1936	246	66836
Kent #3 Little Joe	1936	247	66837
Belle of Rosemont	2571	125	66838
Belle of Rosemont/Amended	6216	999-1000	
John	995	395	74390
Joe	995	396	74391
Ben	995	392	74392
Pete	995	394	74393
Adolph Lewisohn	710	346	74394
Adolph Lewisohn	936	419	74395
Rosemont	710	347	74396
Rosemont	936	418	74397
Albert Steinfeld	710	348	74398
Albert Steinfeld	936	427	74399
Hugh Young	712	108	74400
Hugh Young	936	422	74401
Ethel	712	109	74402
Albert	712	110	74403
Rosemont #1	908	504	74404
Rosemont #2	908	501	74405
Rosemont #3	908	503	74406
Rosemont #4	908	499	74407
Rosemont #7	936	421	74408
Rosemont #8	936	423	74409
Rosemont #14	936	428	74410
Rosemont #19	964	200	74411
Rosemont #20	964	201	74412
Rosemont #20	908	500	74413
Rosemont #22	964	203	74414
Rosemont #23	908	497	74415
Rosemont #24	908	498	74416
Rosemont #25	908	502	74417
RX	936	426	74418
Flying Dutchman #7A	6121	1269-70	75181
Blue Point No. 2A	6121	1271-72	75182
Alpine #1A	6121	1275-76	75183
Alpine #2A	6121	1277-78	75184
Alpine #3A	6121	1279-80	75185

ARIZONA
STATE OFFICE
PHOENIX, ARIZONA

JUL 24 10 09 AM '96

RECEIVED
BUREAU OF
LAND MANAGEMENT

ENTERED IN COMPUTER

7/25/96 NCH SR 45

UNITED STATES
DEPARTMENT OF THE INTERIOR
BUREAU OF LAND MANAGEMENT

RECEIPT AND ACCOUNTING ADVICE

NO. **2228634**

Subject:

CLAIM MAINTENANCE FEE 1997 (8500)

07/24/96

85,000.00

Applicant:

ASARCO, INC.
BOX 5747
TUCSON, AZ 85703

Remitter: SAME AS CK. #45005009

Assignor:

LEASE MANAGEMENT DATA											
		<input type="checkbox"/> NEW		<input type="checkbox"/> UPDATE		<input type="checkbox"/> PAYMENT					
ORIGINAL SERIAL NO.	ASG.	TYPE	ST.	CTY.	FUND SYMBOL			ACRES/UNITS	RATE		
AMC 2198, ET AL											
AMOUNT	ANV. DATE	EXP. DATE	BILL CYC.	S/C	DISTRICT	NEXT BILL	MISC. DATA	U of M	ACTUAL UNIT		
ASSIGNMENT SERIAL NO.	ASG.	TYPE	ST.	CTY.	FUND SYMBOL			ACRES/UNITS	RATE		
AMOUNT	ANV. DATE	EXP. DATE	BILL CYC.	S/C	DISTRICT	NEXT BILL	MISC. DATA	U of M	ACTUAL UNIT		
APPLY REMITTANCE					Remarks:						
ACTION	FUND SYMBOL	CTY.	AMOUNT								
FILING FEE											
RENTAL											
UNEARNED											
REFUND											
TOTAL											
AMOUNT DUE											
<input type="checkbox"/> Lease in Escrow? <input type="checkbox"/> KGS? <input type="checkbox"/> Auto-Escalates? <input type="checkbox"/> Auto Renew?					FOR MMS USE ONLY BILLEE NUMBER OCS SECTION CODE FOREST REFUGE						

BY:

DATE:

DECONCINI McDONALD BRAMMER YETWIN & LACY

A PROFESSIONAL CORPORATION
ATTORNEYS AT LAW

2194
35995
25 claims 27423
\$2500.00 62735
JCL E.S.

EVO DeCONCINI (1901-1986)

JOHN R. McDONALD DENNIS DeCONCINI
J. WM. BRAMMER, JR. RICHARD M. YETWIN
JOHN C. LACY ROBERT M. STRUSE
JOHN C. RICHARDSON DAVID C. ANSON
JAMES A. JUTRY SPENCER A. SMITH
MICHAEL R. URMAN DENISE M. BAINTON
KAREN J. NYGAARD PHILIP R. WOOTEN
LUIS A. OCHOA GREGORY W. HUBER
GARY F. URMAN MARK D. LAMMERS
WAYNE E. YEHLING CHRISTINA URIAS
JEFFREY R. SIMMONS STEPHEN M. BARKLEY
DAVID V. SANDERSON SHELTON L. FREEMAN

August 25, 1995

2525 EAST BROADWAY BOULEVARD, SUITE 200
TUCSON, ARIZONA 85716-5303
(520) 322-5000
FAX: (520) 322-5585

2901 NORTH CENTRAL AVENUE, SUITE 1644
PHOENIX, ARIZONA 85012-2736
(602) 241-0100
FAX: (602) 241-0220

233 CONSTITUTION AVENUE, NE
WASHINGTON, D.C. 20002-7307
(202) 546-6900
FAX: (202) 543-5044

WILLIAM B. HANSON - OF COUNSEL
Bozeman, Montana

PLEASE REPLY TO TUCSON

Arizona State Office
Bureau of Land Management
P. O. Box 16563
3707 North 7th Street
Phoenix, AZ 85011

Re: Payment of Claim Maintenance Fee

Ladies and Gentlemen:

Delivered herewith is a check in the total amount of \$2500.00 in payment of the claim maintenance fee required pursuant to the Omnibus Budget Reconciliation Act of 1993 (Act of August 10, 1993, 107 Stat. 312, and 43 CFR § 3833.1-5(b)), for the assessment year beginning on September 1, 1995.

The undersigned is the agent for the owner of the following described unpatented lode mining claims situated in the Helvetia Mining District, Pima County, Arizona (the "Claims"), the location notices of which are of record in said county, and in the records of the Arizona State Office of the Bureau of Land Management under the file numbers indicated as follows:

Name of Claim	Cty Recds		BLM Serial	
	Book	Page	A	MC No.
WALTHUM	942	87		2205
Amended	5436	812		
FLAT TOP	913	600		2206
Amended	5436	813		
ROUND TOP	914	1		2207
Amended	5436	814		
THE AXE	287	258		2208
Amended	5436	815		

Aug 28 3 46 PM '95
RECEIVED
BLM AZ STATE OFFICE

ENTERED IN COMPUTER @
10/19/95 MTA

DeCONCINI McDONALD BRAMMER YETWIN & LACY
A PROFESSIONAL CORPORATION
ATTORNEYS AT LAW

Arizona State Office
August 25, 1995
Page 2

SUZY	934	536	2209
Amended	5436	816	
ALACHUA	916	549	2210 ✓
Amended	5436	817	
ELK 32	3368	607	27448 ✓
DOE 1	3366	300	27533 ✓
ELK 59	3368	634	36005 ✓
SHADOW NO. 1	2827	63	36022
BAKER	916	550	62735 ✓
LIBERTY	916	559	62744 ✓
RUBY	287	256	62766 ✓
BOSTON	1750	237	62769
THE ALTA NO. 1	MMM	294	62770
Amended	464	65	
AMERICAN NO. 1	MMM	295	62771
Amended	464	63	
AMERICAN NO. 2	MMM	293	62772
Amended	464	64	
APRICOT	MMM	292	62773
Amended	464	60	
FRENCH KING	MMM	289	62774
Amended	464	67	
ITALIAN QUEEN	MMM	291	62776
Amended	464	71	
SHOVEL	MMM	331	62777
Amended	464	70	
FOUR QUEENS	287	257	62778
CHERRY	MMM	330	62784 ✓
Amended	464	66	
RAKE	3869	110	62788 ✓
HOE	3869	111	62789

The Claims are situated in Sections 11, 14, 15, 22 and 23, Township 18 South, Range 15 East, G&SR Meridian.

A copy of a Certification of Payment of Maintenance Fee in Lieu of Affidavit of Annual Assessment Work that will be filed in the official records of Pima County, Arizona, is also enclosed herewith.

The owners of the Claims continue to be Helvetia Land and Cattle Co. and Sahuarita Mining 1986, Ltd., whose address is 5323 N. Camino Real, Tucson, Arizona 85718.

ENTERED IN COMPUTER

10/19/95

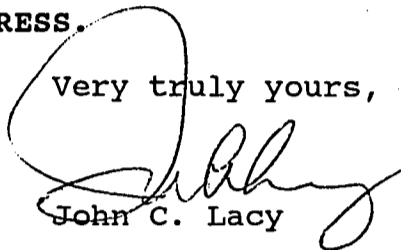
RECEIVED
B.L.M. AZ STATE OFFICE
Aug 28 3 47 PM '95
PHOENIX, ARIZONA

DECONCINI McDONALD BRAMMER YETWIN & LACY
A PROFESSIONAL CORPORATION
ATTORNEYS AT LAW

Arizona State Office
August 25, 1995
Page 3

THIS IS NOT A CHANGE OF ADDRESS.

Very truly yours,



John C. Lacy

Enclosures

c: Robert L. Knox

9508241515.reb2.880015

RECEIVED
B.L.M. AZ STATE OFFICE
Aug 28 3 47 PM '95
PHOENIX, ARIZONA

UNITED STATES
DEPARTMENT OF THE INTERIOR
BUREAU OF LAND MANAGEMENT

RECEIPT AND ACCOUNTING ADVICE

No. 2148043

RS/AZ

08/28/93

Subject: CLAIM MAINTENANCE FOL 1996 (25)

0 132 13

8,300.00

Applicant:

SAHUARITA MINING LTD.
P.O. BOX 70
SAHUARITA, AZ 85629

SAME - CK #5421

Remitter: (602) 577-7930

Assignor:

LEASE MANAGEMENT DATA										<input type="checkbox"/> NEW	<input type="checkbox"/> UPDATE	<input type="checkbox"/> PAYMENT
ORIGINAL SERIAL NO.	ASG.	TYPE	ST.	CTY.	FUND SYMBOL			ACRES/UNITS	RATE			
AVC 2205, ET AL												
AMOUNT	ANV. DATE	EXP. DATE	BILL CYC.	S/C	DISTRICT	NEXT BILL	MISC. DATA	U of M	ACTUAL UNITS			
ASSIGNMENT SERIAL NO.	ASG.	TYPE	ST.	CTY.	FUND SYMBOL			ACRES/UNITS	RATE			
AMOUNT	ANV. DATE	EXP. DATE	BILL CYC.	S/C	DISTRICT	NEXT BILL	MISC. DATA	U of M	ACTUAL UNITS			
APPLY REMITTANCE										Remarks:		
ACTION	FUND SYMBOL	CTY.	AMOUNT									
FILING FEE					2205-10 6 62776-4 5							
RENTAL					27448 . 62776.8 3							
					27533 . 62784 .							
					36005 . 62788-9.2							
					36022 . 25							
UNEARNED					62735 .							
REFUND					62744 .							
TOTAL					24764 .							
AMOUNT DUE					62769 .							
<input type="checkbox"/> Lease in Escrow? <input type="checkbox"/> KGS? <input type="checkbox"/> Auto Escalates? <input type="checkbox"/> Auto Renew?										Of Interest? Operating Rights? Operator Bond Filed?		
										FOR MMS USE ONLY		
BILLEE					NUMBER			FOREST REFUGE				
OCS SECTION					CODE							

Remarks:
 2205-10 6 62776-4 5
 27448 . 62776.8 3
 27533 . 62784 .
 36005 . 62788-9.2
 36022 . 25
 62735 .
 62744 .
 24764 .
 62769 .

BY: _____ DATE: _____

ASARCO

August 8, 1995

Copper Operations
Tucson Office

FEDERAL EXPRESS

Bureau of Land Management
Arizona State Office
Mining Claims Section
P. O. Box 16563
Phoenix, AZ 85011

Gentlemen:

2194	(27)	
13284		
14972		
15000	62735	
25210	64123	129394
27423	66803	303950
28871	74390	313532
35995	75181	330891
46740	95314	331308
47449	99789	SR
	117299	

Mining Claim Annual Maintenance Fee
Helvetia Project (875 Claims)
Pima County, Arizona

RECEIVED
BLM, AZ STATE OFFICE
Aug 10 '95
9:00 A.M.
PHOENIX, ARIZONA

This will serve as notice that the owner of the claims/sites intends to continue to hold them as listed and described in Exhibit A.

The annual maintenance fee of \$100.00 for each mining claim and mill site as required under Public Law 103-66 of August 10, 1993, 107 stat. 312 for fiscal year 1995, was mailed to the State Office of the BLM in the form of a check in the amount of \$87,500.00 for the claims/sites listed in Exhibit A.

Owner: ASARCO Incorporated
P O Box 5747
Tucson, AZ 85703

Please return the proof of payment receipt to the owner, Attn: M. A. Miller.

Mark Miller
Land Manager

MAM/kh

Encls.

8/22/95 Lewis
ENTERED IN COMPUTER
96 maintenance fee

875
sqm

ASARCO Incorporated P. O. Box 5747 Tucson, AZ 85703-0747
1150 North 7th Avenue Phone (520) 798-7500 Fax: (520) 798-7782

F. ANN RODRIGUEZ, RECORDER
RECORDED BY: DSC
DEPUTY RECORDER
1212 ROOC



W
ASARCO INC
ATTN MARK MILLER
PO BOX 5747
TUCSON AZ 85703

DOCKET: 1009
PAGE: 27
NO. OF PAGES: 2
SEQUENCE: 9511351
08/02/95
AFFPL 09:13:0
ENVELOPE
AMOUNT PAID \$ 32.0

**AFFIDAVIT OF LABOR PERFORMED
AND IMPROVEMENTS MADE
BY PAYMENT OF MAINTENANCE FEES**

STATE OF ARIZONA)
County of Pima) ss:

RECEIVED
BLM, AZ STATE OFFICE
AUG 11 95
9:00 A.M.
TUCSON, ARIZONA

Mark A. Miller, being first duly sworn, deposes and says that he is a citizen of the United States and more than twenty-one (21) years of age, and resides in Tucson, County of Pima, State of Arizona, and is personally acquainted with the mining claims situated in the Helvetia Mining District, Pima County, Arizona, the names and books and pages of record in the office of the County Recorder of Pima county, Arizona, and the Bureau of Land Management serial numbers of the Notices of Location whereof are as set forth in Exhibit A.

That all of said mining claims are owned by ASARCO Incorporated, the mailing address for which is P. O. Box 5747, Tucson, AZ 85703; that between September 1, 1994 and September 1, 1995, in excess of \$87,500 worth of work and improvements were done and performed for the benefit of each of the described claims. Work and improvements consisted of:

Annual rental fee of \$100.00 for each mining claim as required under Public law 103-66 of August 10, 1993, 107 stat. 312. BLM receipt of payment attached.

Said labor was performed and improvements made at the expense of ASARCO Incorporated for the benefit of each and all of said mining claims (875) comprising said contiguous group as part of a general plan of exploration, improvements and development, and they tend to explore, improve and develop each and all of said mining claims. The amount expended for and the value of said labor and improvements is more than One Hundred Dollars (\$100.00) for each of the mining claims, and at least said amount was allocated to each of the mining claims. Said expenditure was made in good faith for the purpose of exploring, improving and developing said contiguous group of mining claims, and was intended as annual labor and improvements for each and all of the described unpatented lode mining claims for the assessment year ending at 12:00 o'clock Meridian, September 1, 1995.

ASARCO INCORPORATED

F. ANN RODRIGUEZ, RECORDER
RECORDED BY: DSC
DEPUTY RECORDER
1212 RDOC



W
ASARCO INC
ATTN MARK MILLER
PO BOX 5747
TUCSON AZ 85703

DOCKET: 1009
PAGE: 27
NO. OF PAGES: 2
SEQUENCE: 9511351
08/02/95
AFFPL 09:13:0
ENVELOPE
AMOUNT PAID \$ 32.0

**AFFIDAVIT OF LABOR PERFORMED
AND IMPROVEMENTS MADE
BY PAYMENT OF MAINTENANCE FEES**

STATE OF ARIZONA)
County of Pima) ss:

RECEIVED
BLM AZ STATE OFFICE
AUG 10 95
9:00 A.M.
PHOENIX, ARIZONA

Mark A. Miller, being first duly sworn, deposes and says that he is a citizen of the United States and more than twenty-one (21) years of age, and resides in Tucson, County of Pima, State of Arizona, and is personally acquainted with the mining claims situated in the Helvetia Mining District, Pima County, Arizona, the names and books and pages of record in the office of the County Recorder of Pima county, Arizona, and the Bureau of Land Management serial numbers of the Notices of Location whereof are as set forth in Exhibit A.

That all of said mining claims are owned by ASARCO Incorporated, the mailing address for which is P. O. Box 5747, Tucson, AZ 85703; that between September 1, 1994 and September 1, 1995, in excess of \$87,500 worth of work and improvements were done and performed for the benefit of each of the described claims. Work and improvements consisted of:

Annual rental fee of \$100.00 for each mining claim as required under Public law 103-66 of August 10, 1993, 107 stat. 312. BLM receipt of payment attached.

Said labor was performed and improvements made at the expense of ASARCO Incorporated for the benefit of each and all of said mining claims (875) comprising said contiguous group as part of a general plan of exploration, improvements and development, and they tend to explore, improve and develop each and all of said mining claims. The amount expended for and the value of said labor and improvements is more than One Hundred Dollars (\$100.00) for each of the mining claims, and at least said amount was allocated to each of the mining claims. Said expenditure was made in good faith for the purpose of exploring, improving and developing said contiguous group of mining claims, and was intended as annual labor and improvements for each and all of the described unpatented lode mining claims for the assessment year ending at 12:00 o'clock Meridian, September 1, 1995.

ASARCO Incorporated


By

Mark A. Miller

STATE OF ARIZONA)
County of Pima) ss:

The foregoing instrument was acknowledged before me this 2nd day of

August, 1995 by Mark A. Miller



Mildred C Koepfen
Notary Public

My Commission Expires

fm 1370-41
Arch 1984)

UNITED STATES
DEPARTMENT OF THE INTERIOR
BUREAU OF LAND MANAGEMENT
RECEIPT AND ACCOUNTING ADVICE

NO. 2024622

Subject: CLAIM MAINTENANCE FEE 1995 (881) WG/AZ 08/26/94
Applicant: 2 32 13 88,100.00

ASARCO INC.
BOX 5747
TUCSON AZ. 85703-0747

Remitter: SAME CK. # 45004577, 005357
792-3010

Assignor:

SERIAL NO.
AMC 2196, ET AL

REFER TO THE ABOVE CASE SERIAL NUMBER IN ALL CORRESPONDENCE. PLEASE INFORM THIS OFFICE OF CHANGE IN ADDRESS.

NOTE: This notice is a receipt for monies paid the United States. If these monies are for required fees in connection with application to lease, purchase, enter, or otherwise acquire an interest in public lands or resources, this receipt is not an authorization to utilize the land applied for and it does not convey any right, title, or interest in the land for which application is made.

COPPER OPERATIONS

SEP 1 1994

9:00 A.M.
PHOENIX, ARIZONA

AUG 10 '95

RECEIVED
B.L.M. AZ STATE OFFICE

10098 296

EXHIBIT A
FOR YEAR ENDING
SEPTEMBER 1, 1995
BY PAYMENT OF MAINTENANCE FEES

The following contiguous group of unpatented mining claims are situated in the Helvetia Mining District, Pima County, Arizona. The Location Notices of which are of record in the office of the County Recorder of Pima County, Arizona, and the Bureau of Land Management serial numbers are filed at Phoenix Arizona.

<u>Name of Claim</u>	<u>Book</u>	<u>Pages Nos.</u>	<u>B.L.M.</u> <u>Serial No.</u>
Santa Rita Fraction	2148	510	AMC 2196
Santa Rita Fraction/Amended ✓	5436	803	
Cushing Fraction	2022	344	2197
Cushing Fraction/Amended ✓	5436	805	
York Fraction	2022	340	2198
York Fraction/Amended ✓	5436	804	
Travis #1	1983	253	2199
Travis #1/Second Amended ✓	5436	806	
Jim	995	391	2200
Jim/Amended ✓	5436	802	
Isle Royal Fraction	2054	188	2201
Isle Royal Fraction/Amended ✓	5436	808	
Indian Club Fraction	2054	187	2202
Indian Club Fraction/Amended ✓	5436	809	
Pilot Fraction	2051	261	2203
Pilot Fraction/Amended ✓	5436	810	
A.O.T. Fraction	2054	186	2204
A.O.T. Fraction/Amended ✓	5436	811	
Malachite Fraction	2110	263	2211 ✓
Malachite Fraction/Amended	5436	807	
MAX 121 B/Relocation —	5609	574	13284 —
MAX 123 B/Relocation —	5609	576	13286 —
MAX 125 B/Relocation	5609	578	13288
MAX 126 B/Relocation	5609	579	13289
MAX 127 B/Relocation	5609	580	13290
MAX 128 B/Relocation	5609	581	13291
MAX 129 B/Relocation	5609	582	13292
MAX 129 B/Amended	6126	1202-1203	
MAX 130 B/Relocation	5609	583	13293
MAX 131 B/Relocation	5609	584	13294
MAX 132 B/Relocation	5609	585	13295
MAX 133 B/Relocation	5609	586	13296
MAX 134 B/Relocation	5609	587	13297
MAX 135 B/Relocation	5609	588	13298
MAX 136 B/Relocation	5609	589	13299
MAX 137 B/Relocation	5609	590	13300
MAX 138 B/Relocation	5609	591	13301
MAX 139 B/Relocation	5609	592	13302
MAX 140 B/Relocation	5609	593	13303
MAX 141 B/Relocation	5609	594	13304
MAX 142 B/Relocation	5609	595	13305
MAX 143 B/Relocation	5609	596	13306
MAX 144 B/Relocation	5609	597	13307

10098

275

9:00 A.M.
PHOENIX, ARIZONA

Aug 10 '95

RECEIVED
PIMA STATE OFFICE

<u>Name of Claim</u>	<u>Book</u>	<u>Pages Nos.</u>	<u>B.L.M. Serial No.</u>
MAX 145 B/Relocation	5609	598	13308
MAX 146 B/Relocation	5609	599	13309
MAX 147 B/Relocation	5609	600	13310
MAX 148 B/Relocation	5609	601	13311
MAX 149 B/Relocation	5609	602	13312
MAX 150 B/Relocation	5609	603	13313
MAX 150 B/Amended	7073	604-605	
MAX 151 B/Relocation	5609	604	13314
MAX 152 B/Relocaton	5609	605	13315
MAX 152 B/Amended	7073	606-607	
MAX 153 B/Relocation	5609	606	13316
MAX 154 B/Relocation	5609	607	13317
MAX 154 B/Amended	7073	608-609	
MAX 155 B/Relocation	5609	608	13318
MAX 156 B/Relocation	5609	609	13319
MAX 156 B/Amended	7073	610-611	
Rosalind	314	120	14972
Rosalind/Amended ✓	1062	539	
Michael M.	314	117	14973
Michael M./Amended ✓	1062	540	
Lydia J.	314	119	14974
Lydia J./Amended ✓	1062	541	
Ida D.	314	118	14975
Ida D./Amended ✓	1062	542	
D & D #1	759	202	14976
D & D #1/Amended	1062	543	
D & D #2	759	201	14977
D & D II/Amended	1062	544	
El Frijoli	300	277	14978
Frijoli/Amended	1062	545	
Frijoli II	1062	546	14979
Frijoli III	1062	547	14980
Frijoli IV	1062	548	14981
Frijoli V	1062	549	14982
Frijoli VII	1062	551	14984
Frijoli VIII	1062	552	14985
Frijoli IX	1062	553	14986
Frijoli X	1070	494	14987
Frijoli XI	1454	349	14988
Frijoli XI Extension	1454	350	14989
Deering Springs No. 2 A/Relocation	5636	741	15002
Deering Springs No. 4 A/Relocation	5636	742	15003
Deering Springs No. 6 A/Relocation	5636	743	15004
Deering Springs No. 8 A/Relocation	5636	744	15005
Deering Springs No. 10 A/Relocation	5636	745	15006
Deering Springs No. 12 A/Relocation	5636	746	15007
Deering springs No. 14 A/Relocation	5636	747	15008
Deering Springs No. 15 A/Relocation	5636	748	15009
Deering Springs No. 16 A/Relocaton	5636	749	15010
Deering Springs No. 17 A/Relocation	5636	750	15011

PHOENIX, ARIZ. 9:00 A.M.
Aug 10 1995
B.L.M. AZ

<u>Name of Claim</u>	<u>Book</u>	<u>Pages Nos.</u>	<u>B.L.M. Serial No.</u>
Deering Springs No. 17 A/Amended	6126	1204-1205	
Deering Springs No. 21 A/Relocation	5636	751	15012
Deering Springs No. 22 A/Relocation	5636	752	15013
Deering Springs No. 23 A/Relocation	5636	753	15014
Deering Springs No. 24 A/Relocation	5636	754	15015
Deering Springs No. 25 A/Relocation	5636	755	15016
Deering Springs No. 26 A/Relocation	5636	756	15017
Deering Springs No. 27 A/Relocation	5636	757	15018
Deering Springs No. 28 A/Relocation	5636	758	15019
Deering Springs No. 28 A/Amended	6126	1206-1207	
Deering Springs No. 29 A/Relocation	5636	759	15020
Deering Springs No. 30 A/Relocation	5636	760	15021
Deering Springs No. 31 A/Relocation	5636	761	15022
Deering Springs No. 32 A/Relocation	5636	762	15023
Deering Springs No. 33 A/Relocation	5636	763	15024
Deering Springs No. 34 A/Relocation	5636	764	15025
Deering Springs No. 35 A/Relocation	5636	765	15026
Deering Springs No. 36 A/Relocation	5636	766	15027
Deering Springs No. 37 A/Relocation	5636	767	15028
Deering Springs No. 38 A/Relocation	5636	768	15029
Deering Springs No. 39 A/Relocation	5636	769	15030
Deering Springs No. 42 A/Relocation	5636	770	15031
Deering Springs No. 51 A/Relocation	5636	771	15032
Deering Springs No. 52 A/Relocation	5636	772	15033
Kid 1	3368	529	25210
Kid 2	3368	530	25211
Kid 3	3368	531	25212
Kid 4	3368	532	25213
Kid 5	3368	533	25214
Kid 6	3368	534	25215
Kid 7	3368	535	25216
Kid 8	3368	537	25217
Kid 9	3368	536	25218
Kid 10	3368	538	25219
Kid 11	3368	539	25220
Kid 12	3368	540	25221
Kid 13	3368	541	25222
Kid 14	3368	542	25223
Kid 15	3368	543	25224
Kid 16	3368	544	25225
Kid 17	3368	545	25226
Kid 18	3368	546	25227
Kid 19	3368	547	25228
Kid 20	3368	548	25229
Kid 21	3368	549	25230
Kid 22	3368	550	25231

10098 277

9:00 A.M.
PHOENIX, ARIZONA

Aug 10 '95

RECEIVED
B.L.M. AZ STATE OFFICE

44

<u>Name of Claim</u>	<u>Book</u>	<u>Pages Nos.</u>	<u>B.L.M. Serial No.</u>
Kid 23	3368	551	25232
Kid 24	3368	552	25233
Kid 25	3368	553	25234
Kid 26	3368	554	25235
Kid 27	3368	555	25236
Kid 28	3368	556	25237
Kid 29	3368	557	25238
Kid 29/Amended	6216	1001-1002	
Kid 34	3368	562	25243
Kid 35	3368	563	25244
Kid 36	3368	564	25245
Kid 37	3368	565	25246
Kid 38	3368	566	25247
Kid 39	3368	567	25248
Kid 40	3368	568	25249
Kid 41	3368	569	25250
Kid 42	3368	570	25251
Kid 43	3368	571	25252
Kid 44	3368	572	25253
Kid 45	3368	573	25254
Kid 46	3368	574	25255
Kid 46/Amended	6216	1003-1004	
Kid 47	3368	575	25256
Kid 47/Amended	6216	1005-1006	
Wasp 52	3786	52	25257
Wasp 52/Amended	6216	955-956	
Wasp 53	3786	53	25258
Wasp 53/Amended	6216	957-958	
Wasp 54	3786	54	25259
Wasp 55	3786	55	25260
Wasp 56	3786	56	25261
Wasp 57	3786	57	25262
Wasp 58	3786	58	25263
Wasp 58/Amended	3842	133	
Wasp 60	3786	59	25264
Wasp 60/Amended	6216	959-960	
Wasp 61	3786	60	25265
Wasp 61/Amended	6216	961-962	
Wasp 101	3786	63	25268
Wasp 102	3786	64	25269
Wasp 103	3786	65	25270
Wasp 104	3786	66	25271
Wasp 105	3786	67	25272
Wasp 106	3786	68	25273
Wasp 107	3786	69	25274

07

RECEIVED
B.L.M. AZ STATE OFFICE
Aug 10 '95
9:00 A.M.
PHOENIX, ARIZONA

<u>Name of Claim</u>	<u>Book</u>	<u>Pages Nos.</u>	<u>B.L.M. Serial No.</u>
Wasp 111	3786	70	25275
Wasp 112	3786	71	25276
Wasp 113	3786	72	25277
Wasp 114	3786	73	25278
Wasp 115	3786	74	25279
Wasp 116	3786	75	25280
Wasp 117	3786	76	25281
Wasp 118	3786	77	25282
Wasp 119	3786	78	25283
Wasp 120	3786	79	25284
Wasp 121	3786	80	25285
Wasp 122	3786	81	25286
Wasp 123	3786	82	25287
Wasp 124	3786	83	25288
Wasp 125	3786	84	25289
Wasp 126	3786	85	25290
Wasp 127	3786	86	25291
Wasp 128	3786	87	25292
Wasp 129	3786	88	25293
Wasp 130	3786	89	25294
Wasp 201	3786	90	25295
Wasp 202	3786	91	25296
Wasp 203	3786	92	25297
Wasp 204	3786	93	25298
Wasp 205	3786	94	25299
Wasp 206	3786	95	25300
Wasp 207	3786	96	25301
Wasp 208	3786	97	25302
Wasp 209	3786	98	25303
Wasp 210	3786	99	25304
Wasp 211	3786	100	25305
Wasp 212	3786	101	25306
Wasp 213	3786	102	25307
Wasp 214	3786	103	25308
Wasp 215	3786	104	25309
Wasp 216	3786	105	25310
Wasp 217	3786	106	25311
Wasp 218	3786	107	25312
Wasp 313	3786	144	25349
Wasp 315	3786	146	25351
Wasp 317	3786	148	25353
Wasp 319	3786	150	25355
Wasp 319/Amended	6216	975-976	
Wasp 321	3786	152	25357
Wasp 321/Amended	6216	977-978	
Wasp 323	3786	154	25359
Wasp 323/Amended	6216	979-980	
Wasp 325	3786	156	25361
Wasp 325/Amended	6216	981-982	

10098 279

PHOENIX, ARIZONA
9:00 A.M.
Aug 10 '95
RECEIVED
BLM AZ STATE
45

<u>Name of Claim</u>	<u>Book</u>	<u>Pages Nos.</u>	<u>B.L.M. Serial No.</u>
Wasp 327	3786	158	25363
Wasp 327/Amended	6116	983-984	
Wasp 329	3786	160	25365
Wasp 329/Amended	6216	985-986	
Wasp 331	3786	162	25367
Wasp 331/Amended	6216	987-988	
Wasp 333	3786	164	25369
Wasp 333/Amended	6216	989-990	
Wasp 335	3786	166	25371
Wasp 335/Amended	6216	991-992	
Wasp 337	3786	168	25373
Wasp 337/Amended	6216	993-994	
Wasp 339	3786	170	25375
Wasp 339/Amended	6216	995-996	
Wasp 341	3786	172	25377
Wasp 343	3786	174	25379
Wasp 344	3786	175	25380
Wasp 345	3786	176	25381
Wasp 346	3786	177	25382
Wasp 347	3786	178	25383
Wasp 348	3786	179	25384
Wasp 349	3786	180	25385
Wasp 350	3786	181	25386
Wasp 351	3786	182	25387
Wasp 352	3786	183	25388
Wasp 353	3786	184	25389
Wasp 354	3786	185	25390
Max 41	4792	584	25662
Max 43	4792	586	25664
Max 45	4792	588	25666
Max 47	4792	590	25668
Max 49	4792	592	25670
Max 71	4792	614	25692
Max 72	4792	615	25693
Max 73	4792	616	25694
Max 74	4792	617	25695
Max 75	4792	618	25696
Max 76	4792	619	25697
Max 77	4792	620	25698
Max 78	4792	621	25699
Max 79	4792	622	25700
Max 80	4792	623	25701
Max 81	4792	624	25702
Max 82	4792	625	25703
Max 83	4792	626	25704
Max 84	4792	627	25705
Max 85	4792	628	25706
Max 86	4792	629	25707

10098 280

9:00 A.M.
PHOENIX, ARIZONA

Aug 10 '95

RECEIVED
BLM AZ STATE OFFICE

<u>Name of Claim</u>	<u>Book</u>	<u>Pages Nos.</u>	<u>B.L.M. Serial No.</u>
Max 87	4792	630	25708
Max 88	4792	631	25709
Max 89	4792	632	25710
Max 90	4792	633	25711
Max 91	4792	634	25712
Max 93	4792	636	25714
Max 95	4792	638	25716
Max 97	4792	640	25718
Max 99	4792	642	25720
Max 101	4792	644	25722
Max 102	4792	645	25723
Max 103	4792	646	25724
Max 104	4792	647	25725
Max 105	4792	648	25726
Max 106	4792	649	25727
Max 107	4792	650	25728
Max 108	4792	651	25729
Max 109	4792	652	25730
Max 110	4792	653	25731
Max 111	4792	654	25732
Max 112	4792	655	25733
Max 113	4792	656	25734
Max 114	4792	657	25735
Max 115	4792	658	25736
Max 116	4792	659	25737
Max 117	4792	660	25738
Max 118	4792	661	25739
Max 119	4792	662	25740
Max 120	4792	663	25741
Elk 1	3368	576	27423
Elk 2	3368	577	27424
Elk 3	3368	578	27425
Elk 4	3368	579	27426
Elk 5	3368	580	27427
Elk 6	3368	581	27428
Elk 35	3368	610	27451
Elk 35/Amended	6121	1273-1274	
Elk 36	3368	611	27452
Elk 37	3368	612	27453
Elk 39	3368	614	27455
Elk 41	3368	616	27457
Elk 43	3368	618	27459
Elk 45	3368	620	27461
Elk 70	3368	645	27465
Elk 71	3368	646	27466
Elk 72	3368	647	27467
Elk 73	3368	648	27468

10098 281

RECEIVED
B.L.M. AZ STATE OFFICE
AUG 10 '95
9:00 A.M.
PHOENIX, ARIZONA

46

<u>Name of Claim</u>	<u>Book</u>	<u>Pages Nos.</u>	<u>B.L.M. Serial No.</u>
Elk 74	3368	649	27469
Elk 75	3368	650	27470
Elk 76	3368	651	27471
Elk 77	3368	652	27472
Elk 78	3368	653	27473
Elk 79	3368	654	27474
Elk 80	3368	655	27475
Elk 81	3368	656	27476
Elk 83	3368	658	27478
Elk 85	3368	660	27480
Elk 87	3368	662	27482
Alpine #5	2221	495	27513
Alpine #5/Amended	6121	1283-1284	
Alpine #6	2221	496	27514
Alpine #6/Amended	6121	1285-1286	
Alpine #7	2221	497	27515
Alpine #7/Amended	6121	1287-1288	
Alpine #8	2221	498	27516
Alpine #8/Amended	6121	1289-1290	
Alpine #9	2221	499	27517
Alpine #9/Amended	6121	1291-1292	
Alpine #10	2221	500	27518
Alpine #10/Amended	6121	1293-1294	
Alpine #11	2221	501	27519
Alpine #11/Amended	6121	1295-1296	
Alpine #12	2221	502	27520
Alpine #12/Amended	6121	1297-1298	
Alpine #13	2221	503	27521
Alpine #14	2221	504	27522
Alpine #15	2221	505	27523
Alpine #16	2221	506	27524
Alpine #17	2221	507	27525
Alpine #18	2221	508	27526
Alpine #19	2230	138	27527
Alpine #20	2230	139	27528
Alpine #21	2230	140	27529
Alpine #22	2230	141	27530
Alpine #23	2230	142	27531
Alpine #24	2230	143	27532
Santa Rita Wedge	5901	1379	28871
Buzzard No. 5	2089	294	36021
Shadow #4	2827	66	36025
John 1	3934	508	36026
John 2	3934	509	36027
Flying Dutchman No. 2	2089	295	36028
Flying Dutchman No. 3	2089	296	36029
Flying Dutchman No. 4	2089	297	36030

10098

282

9:00 A.M.
PHOENIX, ARIZONA

AUG 10 '95

39
RECEIVED
B.L.M. AZ STATE OF

<u>Name of Claim</u>	<u>Book</u>	<u>Pages Nos.</u>	<u>B.L.M. Serial No.</u>
Flying Dutchman No. 5	2089	298	36031
Flying Dutchman No. 6	2089	299	36032
Flying Dutchman No. 6/Amended	6121	1267-1268	
Black Bess No. 2	2089	290	36034
K.W.L.	2078	442	36036
G.E.J.	2078	443	36037
R.F.E.	2078	444	36038
R.C.M.	2078	445	36039
Sycamore #1	2078	445	36040
Sycamore #2	2078	447	36041
Sycamore #3	2078	448	36042
Sycamore #4	2078	449	36043
Sycamore #4/Amended	6121	1299-1300	
Sycamore #5	2078	450	36044
Sycamore #5/Amended	6121	1301-1302	
Sycamore #6	2078	451	36045
Sycamore #6/Amended	6121	1303-1304	
Sycamore #7	2078	452	36046
Sycamore #7/Amended	6121	1305-1306	
Sycamore #8	2078	453	36047
Sycamore #8/Amended	6121	1307-1308	
Sycamore #9	2078	454	36048
Sycamore #10	2078	455	36049
Sycamore #11	2078	456	36050
Sycamore #12	2078	457	36051
Naragansett Extension #1	937	372	36052
Naragansett Extension #2	937	373	36053
Naragansett Extension #3	937	374	36054
Naragansett Extension #4	937	375	36055
Naragansett Extension #5	937	376	36056
Naragansett Extension #6	937	377	36057
Naragansett Extension #7	937	378	36058
Naragansett Extension #8	937	379	36059
Naragansett Extension #9	2020	358	36060
Schwab Extension #1 North	1271	92	36061
Rocky 1	3726	117	36062
Amole No. 2	2051	262	36063
Falls No. 2	2051	263	36064
Falls No. 3	2110	267	36065
Falls No. 4	2110	268	36066
Perry No. 1	2112	11	36067
Perry #2	2112	12	36068
Perry #3	2112	13	36069
Perry #4	2112	14	36070
Perry #7	2112	17	36073
Perry #8	2112	18	36074
Perry #9	2112	19	36075
Perry #10	2112	20	36076

10098 283

RECEIVED
B.L.M. AZ STATE OFFICE
Aug 10 '95
9:00 A.M.
PHOENIX, ARIZONA

<u>Name of Claim</u>	<u>Book</u>	<u>Pages Nos.</u>	<u>B.L.M. Serial No.</u>
Perry #11	2112	21	36077
Perry #12	2112	22	36078
Perry #15	2112	25	36081
Perry #15/Amended	2139	441	
Perry #16	2112	26	36082
Perry #17	2112	27	36083
Perry #18	2112	28	36084
Perry #18/Amended	2139	442	
Gunsite 1-A	1980	353	36086
Gunsite No. 2	1941	339	36087
Gunsite No. 2/Amended	1980	354	
Gunsite No. 3	1941	340	36088
Gunsite No. 4	1941	341	36089
Gunsite 5A	2022	341	36090
Gunsite 6-B	2110	264	36091
Gunsite No. 7	1941	344	36092
Gunsite 7A	2411	174	36093
Gunsite No. 8	1941	345	36094
Gunsite No. 9	1941	346	36095
Gunsite No. 10	1941	347	36096
Gunsite No. 11	1941	348	36097
Gunsite No. 12	1941	349	36098
Gunsite No. 13	1941	350	36099
Gunsite No. 14	1941	351	36100
Gunsite No. 15	1941	352	36101
Gunsite No. 16	1941	353	36102
Gunsite No. 17	1941	354	36103
Gunsite No. 18	1941	355	36104
Gunsite No. 19	1941	356	36105
Gunsite No. 20	1941	357	36106
Gunsite No. 21	1941	358	36107
Gunsite No. 22	1941	359	36108
Gunsight No. 23	1941	359	36109
Gunsight No. 23/Amended	2022	343	
Gunsite No. 24	1943	14	36110
Gunsite No. 24/Amended	1980	355	
Gunsite No. 25	1943	15	36111
Gunsite No. 26	1943	16	36112
Gunsite No. 27	1943	13	36113
Gunsight No. 28	1967	325	36114
Gunsight No. 29	1967	326	36115
Gunsight No. 30	1967	327	36116
Gunsight No. 31	1967	328	36117
Gunsight No. 32	1967	329	36118
Gunsight No. 33	1967	330	36119
Gunsight No. 34	1967	331	36120
Gunsight No. 35	1967	332	36121
Gunsight No. 36	1967	333	36122
Gunsight No. 37	1967	334	36123

10098 284

44
RECEIVED
B.L.M. AZ STATE OFFICE
Aug 10 '95
9:00 A.M.
PHOENIX, ARIZONA

<u>Name of Claim</u>	<u>Book</u>	<u>Pages Nos.</u>	<u>B.L.M. Serial No.</u>
Gunsight No. 38	1967	335	36124
Gunsight No. 39	1967	336	36125
Gunsight No. 40	1967	337	36126
Gunsight No. 41	1967	338	36127
Gunsight No. 42	1967	339	36128
Gunsight No. 43	1967	340	36129
Gunsight 44	1994	152	36130
Gunsight 44/Amended	6420	1007-1008	
Gunsight #45	1994	153	36131
Gunsight #45/Amended	6420	1009-1010	
Gunsight #46	1994	154	36132
Gunsight #47	1994	155	36133
Gunsight #48	1994	156	36134
Gunsight #49	1994	157	36135
Gunsight #50	1994	158	36136
Gunsight #50/Amended	2078	464	
Williams Folly	5406	878	36137
Williams Folly #2	5406	879	36138
Santa Rita #1	2148	520	46740
Santa Rita #2	2148	521	46741
Santa Rita #3	2148	522	46742
Santa Rita #4	2148	523	46743
Santa Rita #5	2148	524	46744
Santa Rita #6	2148	525	46745
Santa Rita #7	2148	526	46746
Santa Rita #8A	2170	436	46747
Santa Rita #9	2148	528	46748
Santa Rita #10	2148	529	46749
Santa Rita #11	2148	530	46750
Santa Rita #12	2148	531	46751
Santa Rita #13	2148	532	46752
Santa Rita #14	2148	533	46753
Santa Rita #15	2148	534	46754
Santa Rita #16	2148	535	46755
Santa Rita #17	2148	536	46756
Santa Rita #18	2148	537	46757
Santa Rita #19	2148	538	46758
Santa Rita #20	2148	539	46759
Santa Rita #21	2148	540	46760
Santa Rita #22	2148	541	46761
Santa Rita #23	2148	542	46762
Santa Rita #24	2148	543	46763
Santa Rita #25	2148	544	46764
Santa Rita #26	2148	545	46765
Santa Rita #27	2148	546	46766
Santa Rita #28	2148	547	46767
Santa Rita #29	2148	548	46768
Santa Rita #30	2148	549	46769
Santa Rita #31	2148	550	46770

10098 285

RECEIVED
B.L.M. STATE OF ARIZONA
Aug 10 '95
9:00 A.M.
PHOENIX, ARIZONA

<u>Name of Claim</u>	<u>Book</u>	<u>Pages Nos.</u>	<u>B.L.M. Serial No.</u>
Catalina #1	2148	518	46771
Catalina #2	2148	517	46772
Catalina #3	2148	516	46773
Catalina #4	2148	515	46774
Catalina #5A	2170	437	46775
Catalina #6A	2170	435	46776
Catalina #7	2148	512	46777
Catalina #8	2148	511	46778
Fred Bennett -	936	425	46779
Fred Bennett	712	107	46780
Fred Bennett/Amended	2110	262	
Rosemont #9	936	424	46781
Rosemont #9/Amended	2078	466	
Rosemont #11 -	936	420	46782
Rosemont #11-A -	2078	458	46783
Rosemont #12	936	431	46784
Rosemont #12/Amended	2078	467	
Rosemont #13	936	434	46785
Rosemont #13/Amended	2078	468	
Rosemont #15	936	429	46786
Rosemont #15/Amended	2078	469	
Rosemont #16	936	430	46787
Rosemont # 16/Amended	2078	470	
Rosemont #17	936	432	46788
Rosemont #17/Amended	2078	471	
Rosemont #18	936	433	46789
Rosemont #18/Amended	2078	472	
Rosemont #21	964	202	46790
Rosemont #21/Amended	2078	473	
Fred Bennett Fraction -	2022	338	46791
Last Chance No. 1/Relocation	2929	207	46792
Last Chance No. 2/Relocation	2929	208	46793
Last Chance No. 3/Relocation	2929	209	46794
Merchant (Mine) -	DD	284	46795
Cave	NN	555	46796
Tailor	NN	556	46797
Wedge -	821	393	46798
Wedge No. 2 -	897	182	46799
Strip -	821	391	46800
Cuba Fraction -	2022	342	46801
Patrick Henry Fraction/Relocaton -	3486	103	46802
R. G. Ingersoll Fraction -	2110	265	46803
Daylight Fraction -	2110	266	46804
Travis #2	1983	254	46805
Travis #2/Amended	2078	465	
Travis #3	1983	255	46806
Travis #4	1983	256	46807
Travis #4/Amended	2170	455	
Travis #5	1983	257	46808

9:00 A.M.
PHOENIX, ARIZON.

AUG 10 '95

RECEIVED
B.L.M. AZ STATE OF

<u>Name of Claim</u>	<u>Book</u>	<u>Pages Nos.</u>	<u>B.L.M. Serial No.</u>
Travis #6 ←	1983	258	46809
Art	1009	441	46810
Art/Amended	2078	459	
Al	1009	442	46811
Al/Amended	2078	460	
Sam	1009	439	46812
Sam/Amended	2078	461	
Fred	1009	440	46813
Fred/Amended	2078	462	
Bert	1009	443	46814
Bert/Amended	2078	463	
Bob	995	393	46815
Canyon No. 34	6048	1225-26	47482
Canyon No. 35	6048	1227-28	47483
Canyon No. 36	6048	1229-30	47484
Canyon No. 37	6048	1231-32	47485
Canyon No. 38	6048	1233-34	47486
Canyon No. 39	6048	1235-36	47487
Canyon No. 40	6048	1237-38	47488
Canyon No. 41	6048	1239-40	47489
Canyon No. 42	6048	1241-42	47490
Canyon No. 43	6048	1243-44	47491
Canyon No. 64	6048	1285-86	47512
Canyon No. 65	6048	1287-88	47513
Canyon No. 66	6048	1289-90	47514
Canyon No. 67	6048	1291-92	47515
Canyon No. 68	6048	1293-94	47516
Canyon No. 69	6048	1295-96	47517
Canyon No. 70	6048	1297-98	47518
Canyon No. 71	6048	1299-1300	47519
Canyon No. 72	6048	1301-02	47520
Canyon No. 73	6048	1303-04	47521
Canyon No. 74	6048	1305-06	47522
Canyon No. 75	6048	1307-08	47523
Canyon No. 76	6048	1309-10	47524
Canyon No. 77	6048	1311-12	47525
Canyon No. 78	6048	1313-14	47526
Canyon No. 79	6048	1315-16	47527
Telemeter Fraction	2075	381	62785
Telemeter Fraction/Amended	5013	166	
West End Fraction	2075	383	62786
West End Fraction/Amended	5013	164	
Hattie Fraction	2075	382	62787
Hattie Fraction/Amended	5013	165	
Cactus	6104	1251-52	64123
Travis #7	6104	1253-54	64124
Fox #1	2705	63	64125
Fox #1 Amended	6104	1255-56	
Fox #2	2705	64	
Fox #2/Amended	6104	1257-58	64126

10098

287

9:00 A.M.
PHOENIX, ARIZONA

Aug 10 '95

RECEIVED
B.L.M. AZ STATE OFF

40

<u>Name of Claim</u>	<u>Book</u>	<u>Pages Nos.</u>	<u>B.L.M. Serial No.</u>
Fox #7	2705	69	64131
Fox #7/Amended	6104	1267-68	
Fox #13	2705	75	64133
Fox #13/Amended	6104	1271-72	
Cloud Rest	SS	511	64134
Cloud Rest/Amended	6104	1273-74	
Big Windy	5406	876	64135
Big Windy Fraction	5406	877	64136
Blue Wing	SS	581	64137
Cloud Rest No. 1	B-B-B	277	64138
Cloud Rest No. 1/Amended	6104	1275-76	
Kent #1 Long John	1936	245	66835
Kent #2 Patricia C.	1936	246	66836
Kent #3 Little Joe	1936	247	66837
Belle of Rosemont	2571	125	66838
Belle of Rosemont/Amended	6216	999-1000	
John	995	395	74390
Joe	995	396	74391
Ben	995	392	74392
Pete	995	394	74393
Adolph Lewisohn	710	346	74394
Adolph Lewisohn	936	419	74395
Rosemont	710	347	74396
Rosemont	936	418	74397
Albert Steinfeld	710	348	74398
Albert Steinfeld	936	427	74399
Hugh Young	712	108	74400
Hugh Young	936	422	74401
Ethel	712	109	74402
Albert	712	110	74403
Rosemont #1	908	504	74404
Rosemont #2	908	501	74405
Rosemont #3	908	503	74406
Rosemont #4	908	499	74407
Rosemont #7	936	421	74408
Rosemont #8	936	423	74409
Rosemont #14	936	428	74410
Rosemont #19	964	200	74411
Rosemont #20	964	201	74412
Rosemont #20	908	500	74413
Rosemont #22	964	203	74414
Rosemont #23	908	497	74415
Rosemont #24	908	498	74416
Rosemont #25	908	502	74417
RX	936	426	74418
Flying Dutchman #7A	6121	1269-70	75181
Blue Point No. 2A	6121	1271-72	75182
Alpine #1A	6121	1275-76	75183
Alpine #2A	6121	1277-78	75184
Alpine #3A	6121	1279-80	75185

10098 288

RECEIVED
B.L.M. AZ STATE OFF
45
Aug 10 '95
9:00 A.M.
PHOENIX, ARIZONA

<u>Name of Claim</u>	<u>Book</u>	<u>Pages Nos.</u>	<u>B.L.M.</u>	<u>Serial No.</u>
Alpine #4A	6121	1281-82		75186
Frijole VI A	6159	1135-36		95315
Falcon #1A	6216	899-900		99789
Falcon #2A	6216	901-902		99790
Falcon #3A	6216	903-904		99791
Falcon #4A	6216	905-906		99792
Falcon #5A	6216	907-908		99793
Falcon #6A	6216	908-910		99794
Falcon #7A	6216	911-912		99795
Falcon #8A	6216	913-914		99796
Falcon #9A	6216	915-916		99797
Falcon #10A	6216	917-918		99798
Falcon #11A	6216	919-920		99799
Falcon #12A	6216	921-922		99800
Falcon #13A	6216	923-924		99801
Falcon #14A	6216	925-926		99802
Falcon #15A	6216	927-928		99803
Falcon #16A	6216	929-930		99804
Falcon #17A	6216	931-932		99805
Falcon #18A	6216	933-934		99806
Falcon #19A	6216	935-936		99807
Falcon #20A	6216	937-938		99808
Falcon #21A	6216	939-490		99809
Falcon #22A	6216	941-942		99810
Falcon #27A	6216	943-944		99811
Falcon #28A	6216	945-946		99812
Falcon #29A	6216	947-948		99813
Falcon #30A	6216	949-950		99814
Falcon #31A	6216	951-952		99815
Falcon #32A	6216	953-954		99816
Wasp #62A	6216	963-964		99817
Wasp #63A	6216	965-966		99818
Wasp #219A	6216	967-968		99819
Wasp #220A	6216	969-970		99820
Wasp #221A	6216	971-972		99821
Wasp #222A	6216	973-974		99822
Tecky	6216	997-998		99823
MIA 1 A	6420	1011-13		117293
MIA 2 A	6420	1014-16		117294
MIA 3 A	6420	1017-19		117295
MIA 4 A	6420	1020-22		117296
MIA 5 A	6420	1023-25		117297
MIA 6 A	6420	1026-28		117298
MIA 7 A	6420	1029-31		117299
MIA 8 A	6420	1032-34		117300
MIA 9 A	6420	1035-37		117301
MIA 12A	6420	1043-45		117304
MIA 13A	6420	1046-48		117305
MIA 14A	6420	1049-51		117306
BILLY C.	6522	781-782		129394

9:00 A.M.
PHOENIX, ARIZONA
Aug 10 '95
RECEIVED
B.L.M. STATE OFFICE

<u>Name of Claim</u>	<u>Book</u>	<u>Pages Nos.</u>	<u>B.L.M.</u>
Hope 1	8776	919-921	303950
Hope 2	8776	922-924	303951
Hope 3	8776	925-927	303952
Hope 4	8776	928-930	303953
Hope 5	8776	931-933	303954
Hope 6	8776	934-936	303955
Hope 7	8776	937-939	303956
Hope 8	8776	940-942	303957
Hope 9	8776	943-945	303958
Hope 10	8776	946-948	303959
Hope 10-A	8776	949-951	303960
Hope 11	8776	955-957	303961
Hope 12	8776	958-960	303962
Hope 13	8776	961-963	303963
Hope 14	8776	961-963	303964
Hope 14/Amended	8808	596-598	
Hope 15	8776	964-966	303965
Hope 16	8776	967-969	303966
Hope 17	8776	970-972	303967
Hope 18	8776	976-978	303968
Hope 19	8776	976-968	303969
Hope 20	8776	979-981	303970
Hope 21	8776	982-984	303971
Hope 22	8776	985-987	303972
Hope 23	8808	988-990	303973
Hope 23/Amended	8808	593-596	
Hope 24	8776	991-993	303974
Hope 25	8776	994-996	303975
Hope 26	8776	997-999	303976
Hope 27	8776	1000-1002	303977
Hope 28	8776	1003-1005	303978
Hope 29	8776	1006-1008	303979
Hope 30	8776	1009-1011	303980
Hope 31	8776	1012-1014	303981
Hope 32	8776	1015-1017	303982
Hope 32/Amended	8808	590-592	
Hope 33	8776	1018-1020	393883
Hope 34	8776	1021-1023	303984
Hope 35	8776	1024-1026	303985
Hope 36	8776	1027-1029	303986
Hope 37	8776	1030-1032	303987
H-38A	9018	1198-1199	313532
H-39A	9018	1200-1201	313533
H-40A	9018	1202-1203	313534
H-41A	9018	1204-1205	313535
H-42A	9018	1206-1207	313536
H-43A	9018	1208-1209	313537
H-44A	9018	1210-1211	313538
H-45A	9018	1212-1213	313539
H-46A	9018	1214-1215	313540

10098 290

RECEIVED
B.L.M. ARIZONA
Aug 10 '95
9:00 A.M.
PHOENIX, ARIZ

<u>Name of Claim</u>	<u>Book</u>	<u>Pages Nos.</u>	<u>B.L.M.</u>
H-47A	9018	1216-1217	313541
H-48A	9018	1218-1219	313542
H-49A	9018	1220-1221	313543
H-50A	9018	1222-1223	313544
H-51A	9018	1224-1225	313545
H-52A	9018	1226-1227	313546
H-53A	9018	1228-1229	313547
H-54A	9018	1230-1231	313548
H-55A	9018	1232-1233	313549
H-56A	9018	1234-1235	313550
H-57A	9018	1236-1237	313551
H-58A	9018	1238-1239	313552
H-59A	9018	1240-1241	313553
H-60A	9018	1242-1243	313554
H-61A	9018	1244-1245	313555
H-62A	9018	1246-1247	313556
H-63A	9018	1248-1249	313557
H-64A	9018	1250-1251	313558
H-65A	9018	1252-1253	313559
H-66A	9018	1254-1255	313560
H-67A	9018	1256-1257	313561
H-68A	9018	1258-1259	313562
H-69A	9018	1260-1261	313563
H-70A	9018	1262-1263	313564
H-71A	9018	1264-1265	313565
H-72A	9018	1266-1267	313566
H-73A	9018	1268-1269	313567
H-74A	9018	1270-1271	313568
H-75A	9018	1272-1273	313569
H-76A	9018	1274-1275	313570
H-77A	9018	1276-1277	313571
H-78A	9018	1278-1279	313572
H-79A	9018	1280-1281	313573
H-80A	9018	1282-1283	313574
H-81A	9018	1284-1285	313575
H-82A	9018	1286-1287	313576
H-83A	9018	1288-1289	313577
H-84A	9018	1290-1291	323578
H-85A	9018	1292-1293	313579
H-86A	9018	1294-1295	313580
H-87A	9018	1296-1297	313581
H-88A	9018	1298-1299	313582
H-89A	9018	1300-1301	313583
H-90A	9018	1302-1303	313584
H-91A	9018	1304-1305	313585
H-92A	9018	1306-1307	313586
H-93A	9018	1308-1309	313587
H-94A	9018	1310-1311	313588
H-95A	9018	1312-1313	313589
H-96A	9018	1314-1315	313590

10098 291

RECEIVED
B.L.M. AZ STATE OFF.
Aug 10 '95
9:00 A.M.
PHOENIX, ARIZONA

<u>Name of Claim</u>	<u>Book</u>	<u>Pages Nos.</u>	<u>B.L.M.</u>
H-97A	9018	1316-1317	313591
H-98A	9018	1318-1319	313592
H-99A	9018	1320-1321	313593
H-100A	9018	1322-1323	313594
H-101A	9018	1324-1325	313595
H-102A	9018	1326-1327	313596
H-103A	9018	1328-1329	313597
H-104A	9018	1330-1331	313598
H-105A	9018	1332-1333	313599
H-106A	9018	1334-1335	313600
H-107A	9018	1336-1337	313601
H-108A	9018	1338-1339	313602
H-109A	9018	1340-1341	313603
H-110A	9018	1342-1243	313604
H-111A	9018	1344-1345	313605
H-112A	9018	1346-1347	313606
H-113A	9018	1348-1349	313607
H-114A	9018	1350-1351	313608
H-115A	9018	1352-1353	313609
H-116A	9018	1354-1355	313610
H-117A	9018	1356-1358	313611
H-118A	9018	1358-1359	313612
H-119A	9018	1360-1361	313613
H-120A	9018	1362-1363	313614
H-121A	9018	1364-1365	313615
H-122A	9018	1366-1367	313616
H-123A	9018	1368-1369	313617
H-124A	9018	1370-1371	313618
H-125A	9018	1372-1373	313619
H-126A	9018	1374-1375	313620
H-127A	9018	1376-1377	313621
H-128A	9018	1378-1379	313622
H-129A	9018	1380-1381	313623
H-130A	9018	1382-1383	313624
H-131A	9018	1384-1385	313625
H-132A	9018	1386-1387	313626
H-133A	9018	1388-1389	313627
H-134A	9018	1390-1391	313628
H-135A	9018	1392-1393	313629
H-136A	9018	1394-1395	313630
H-137A	9018	1396-1397	313631
H-138A	9018	1398-1399	313632
H-139A	9018	1400-1401	313633
H-140A	9018	1402-1403	313634
H-141A	9018	1404-1405	313635
H-142A	9018	1406-1407	313636
H-143A	9018	1408-1409	313637
H-144A	9018	1410-1411	313638
H-145A	9018	1412-1413	313639
H-146A	9018	1414-1415	313640

10098 292

RECEIVED
 B.L.M. AZ STATE OFFICE
 AUG 10 '95
 9:00 A.M.
 PHOENIX, ARIZONA

<u>Name of Claim</u>	<u>Book</u>	<u>Pages Nos.</u>	<u>B.L.M. Serial No.</u>
H-147A	9018	1416-1417	313641
H-148A	9018	1418-1419	313642
H-149A	9018	1420-1421	313643
H-150A	9018	1422-1423	313644
H-151A	9018	1424-1425	313645
H-152A	9018	1426-1427	313646
H-153A	9018	1428-1429	313647
H-154A	9018	1430-1431	313648
H-155A	9018	1432-1433	313649
H-156A	9018	1434-1435	313650
H-157A	9018	1436-1437	313651
H-158A	9018	1438-1439	313652
H-159A	9018	1440-1441	313653
H-160A	9018	1442-1443	313654
H-161A	9018	1444-1445	313655
H-162A	9018	1446-1447	313656
H-163A	9018	1448-1449	313657
H-164A	9018	1450-1451	313658
H-165A	9018	1452-1453	313659
H-166A	9018	1454-1455	313660
H-167A	9018	1456-1457	313661
H-168A	9018	1458-1459	313662
H-169A	9018	1460-1461	313663
H-170A	9018	1462-1463	313664
H-171A	9018	1464-1465	313665
H-177A	9018	1476-1477	313671
H-178A	9018	1478-1479	313672
H-179A	9018	1480-1481	313673
H-180A	9018	1482-1483	313674
H-181A	9018	1484-1485	313675
H-182A	9018	1486-1487	313676
H-183A	9018	1488-1489	313677
H-187A	9018	1490-1491	313678
H-188A	9018	1492-1493	313679
H-189A	9018	1494-1495	313680
H-190A	9018	1496-1497	313681
H-191A	9018	1498-1499	313682
H-192A	9018	1500-1501	313683
H-194A	9018	1502-1503	313684
H-195A	9018	1504-1505	313685
H-196A	9018	1506-1507	313686
H-197A	9018	1508-1509	313687
H-198A	9018	1510-1511	313688
H-199A	9018	1512-1513	313689
Hope 201	9792	2826-2827	330891

45

RECEIVED
BLM AZ STATE OFFICE
Aug 10 1995
9:00 A.M.
PHOENIX, ARIZONA

<u>Name of Claim</u>	<u>Book</u>	<u>Pages Nos.</u>	<u>B.L.M. Serial No.</u>
Hope 201A	9922	1016	330892
Hope 202	9792	2830-2831	330893
Hope 203	9792	2832-2833	330894
Hope 204	9792	2834-2835	330895
Hope 205	9792	2836-2837	330896
Hope 206	9792	2838-2839	330897
Hope 207	9792	2840-2841	330898
Hope 208	9792	2842-2843	330899
Hope 209	9792	2844-2845	330900
Hope 210	9792	2846-2847	330901
Hope 211	9792	2848-2849	330902
Hope 212	9792	2850-2851	330903
Hope 213	9792	2852-2853	330904
Hope 214	9792	2854-2855	330905
Hope 215	9792	2856-2857	330906
Hope 216	9792	2858-2859	330907
Hope 222	9797	2864-2865	330910
Hope 223	9797	2866-2867	330911
Hope 224	9797	2868-2869	330912
Hope 225	9797	2870-2871	330913
Hope 226A	9865	1328-1329	330914
Hope 227A	9865	1330-1331	330915
Hope 228A	9865	1332-1333	330916
Hope 229A	9865	1334-1335	330917
Hope 230	9797	2880-2881	330918
Hope 231	9797	2882-2883	330919
Hope 232	9797	2884-2885	330920
Hope 233	9797	2886-2887	330921
Hope 234	9797	2888-2889	330922
Hope 235	9797	2890-2891	330923
Hope 236	9797	2892-2893	330924
Hope 237	9797	2894-2895	330925
Hope 238	9797	2896-2897	330926
Hope 239	9797	2898-2899	330927
Hope 240	9797	2900-2901	330928
Hope 241	9797	2902-2903	330929
Hope 242	9797	2904-2905	330930
Hope 243	9797	2906-2907	330931
Hope 244	9797	2908-2909	330932
Hope 245	9797	2910-2911	330933
Hope 246	9797	2912-2913	330934
Hope 250	9797	2914-2915	330935
Hope 251	9797	2916-2917	330936
Hope 252	9797	2918-2919	330937
Hope 253	9797	2920-2921	330938
Hope 254	9797	2922-2923	330939
Hope 255	9797	2924-2925	330940
Hope 256	9797	2926-2927	330941

48

9:00 A.M.
PHOENIX, ARIZONA

RECEIVED
BLM, AZ STATE OFFICE
Aug 10 '95

<u>Name of Claim</u>	<u>Book</u>	<u>Pages Nos.</u>	<u>B.L.M. Serial No.</u>
Hope 257	9797	2928-2929	330942
Elk 47 Relocated	9797	2930-2931	330943
H-172B Relocated	9865	1336-1337	331308
H-173B Relocated	9865	1338-1339	331309
H-174B Relocated	9865	1340-1341	331310
H-175B Relocated	9865	1342-1343	331311
H-176B Relocated	9865	1344-1345	331312

All of said mining claims are owned by ASARCO Incorporated the mailing address for which is P O Box 5747, Tucson, Arizona 85703;

Claims are located in Sections 1,2,11,12,13,14,24,25, & 36, T18S, R15E; Sections 5,6,7,8,9,16,17,18,19,20,21,28,29, 30,31, 32 & 33, T18S, R16E; Sections 4,5,6,7,8, & 9, T19S, R16E; and Sections 1 & 2, T19S, R15E; G&SRB&M

875 claims @ \$100 = \$87,500.00

9:00 A.M.
PHOENIX, ARIZONA

AUG 10 '95

RECEIVED
B.L.M. AZ STATE OFFICE

UNITED STATES
DEPARTMENT OF THE INTERIOR
BUREAU OF LAND MANAGEMENT

RECEIPT AND ACCOUNTING ADVICE

No. 2147469 04

WG/AZ 08/10/95

Subject: CLAIM MAINTENANCE FEE 1996 (875) 2 15 13 87,500.00

Applicant:

ASARCO INC.
PO BOX 5747
TUCSON AZ. 85703-0747

Remitter: SAME CK. # 45004664
520-798-7500

Assignor:

LEASE MANAGEMENT DATA					<input type="checkbox"/> NEW	<input type="checkbox"/> UPDATE	<input type="checkbox"/> PAYMENT		
ORIGINAL SERIAL NO.	ASG.	TYPE	ST.	CTY.	FUND SYMBOL			ACRES/UNITS	RATE
AMC 2196, ET AL									

	25365				27459			99789-99823	
	25367				27461			117293-117301	
2196-2204	25369				27465-27476			117304-117306	
2211	25371				27478			129394	
13284	25373				27480			303950-303981	
13286	25375				27482			313532-31366	
	25377				27513-27532			313671-313689	
13288-13319	25379-25390				28871			330891-330901	
14972-14982	25662				36021			331308-331312	
15002-15033	25664				36025-36032				
25210-25238	25666				36034				
25243-25265	25668				36036-36070			330910-330941	
25268-25312	25670				36073-36078				
	25692-25712				36081-36084				
25349	25714				36086-36138				
25351	25716				46740-46815				
25353	25718				47482-47491				
25355	25720				47512-47527				
25357	25722-25741				62785-62787				
25359	27423-27428				64123-64126				
25361	27451-27453				64131-64138				
25363	27455				66835-66838				
14984-14989	27457				74390-74418				
					75181-75186				
					95315				

Form 1370-41
(March 1984)

UNITED STATES
DEPARTMENT OF THE INTERIOR
BUREAU OF LAND MANAGEMENT

RECEIPT AND ACCOUNTING ADVICE

NO. **2147469** 04

WG/AZ 08/10/95

Subject: CLAIM MAINTENANCE FEE 1996 (875)

2 15 13 87,500.00

Applicant:

ASARCO INC.
PO BOX 5747
TUCSON AZ. 85703-0747

Remitter: SAME CK. # 45004664
520-798-7500

Assignor:

LEASE MANAGEMENT DATA NEW UPDATE PAYMENT

ORIGINAL SERIAL NO.	ASG.	TYPE	ST.	CTY.	FUND SYMBOL	ACRES/UNITS	RATE
AMC 2196, ET AL							

AMOUNT	ANV. DATE	EXP. DATE	BILL CYC.	S/C	DISTRICT	NEXT BILL	MISC. DATA	U of M	ACTUAL UNITS

ASSIGNMENT SERIAL NO.	ASG.	TYPE	ST.	CTY.	FUND SYMBOL	ACRES/UNITS	RATE

AMOUNT	ANV. DATE	EXP. DATE	BILL CYC.	S/C	DISTRICT	NEXT BILL	MISC. DATA	U of M	ACTUAL UNITS

APPLY REMITTANCE

ACTION	FUND SYMBOL	CTY.	AMOUNT
FILING FEE			
RENTAL			
UNEARNED			
REFUND			
TOTAL			
AMOUNT DUE			

Remarks:

BY:

DATE:

- Lease in Escrow?
- KGS? Of Interest?
- Auto Escalates? Operating Rights?
- Auto Renew? Operator
- Bond Filed?

FOR MMS USE ONLY

BILLEE NUMBER	FOREST REFUGE
OCS SECTION CODE	

SAHUARITA MINING 1986, INC.
 5323 N. CAMINO REAL
 TUCSON, ARIZONA 85718

~~22~~
 2194
 27423
 DLL 36
 25 CLAIMS
 35995
 \$ 2,500.00
 62735
 SR

August 30, 1994

Arizona State Office
 Bureau of Land Management
 P.O. Box 16563
 3707 North 7th Street
 Phoenix, Arizona 85011

Re: Payment of Claim Maintenance Fee

Ladies and Gentlemen:

Delivered herewith is a check in the amount of \$2500.00 in payment of the claim maintenance fee required by the Act of October 5, 1992 (106 Stat. 1374), the Act of August 10, 1993 (107 Stat. 312), and 43 C.F.R. § 3833, for the assessment year beginning on September 1, 1994.

The undersigned is the General Partner of Sahuarita Mining 1986, Ltd, one of the owners of the following described unpatented lode mining claims situated in the Helvetia Mining District, Pima County, Arizona, (the "Claims"), the location notices of which are of record in said county, and in the records of the Arizona State Office of the Bureau of Land Management under the file numbers indicated as follows:

Name of Claim	Pima Cty Recds Book	Page	BLM Serial A MC No.	
WALTHUM ✓	942	87	2205	
Amended	5436	812	}	
FLAT TOP ✓	913	600		2206
Amended	5436	813		
ROUND TOP ✓	914	1		2207
Amended	5436	814		
THE AXE ✓	287	258		2208
Amended	5436	815		
SUZY ✓	934	536		2209
Amended	5436	816		
ALACHUA ✓	916	549		2210
Amended	5436	817		
ELK 32 ✓	3368	607	27448 ✓	
DOE 1 ✓	3366	300	27533 ✓	
ELK 59 ✓	3368	634	36005 ✓	
SHADOW NO. 1 ✓	2827	63	36022 ✓	
BAKER ✓	916	550	62735 ✓	
LIBERTY ✓	916	559	62744 ✓	
RUBY ✓	287	256	62766 ✓	
BOSTON ✓	1750	237	62769 ✓	
THE ALTA NO. 1 ✓	MMM	294	62770 ✓	
Amended	464	65		

95-Maintenance fee
 ENTERED IN COMPUTER
 10-4-94 Arwas
 RECEIVED BLM AZ STATE OFFICE
 AUG 30 3 09 PM '94
 PHOENIX, ARIZONA

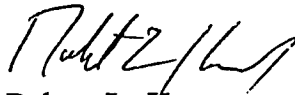
AMERICAN NO. 1)	MMM	295	62771
Amended	464	63	
AMERICAN NO. 2)	MMM	293	62772
Amended	464	64	
APRICOT ✓	MMM	292	62773
Amended	464	60	
FRENCH KING ✓	MMM	289	62774
Amended	464	67	
ITALIAN QUEEN ✓	MMM	291	62776
Amended	464	71	
SHOVEL ✓	MMM	331	62777
Amended	464	70	
FOUR QUEENS ✓	287	257	62778
CHERRY ✓	MMM	330	62784
Amended	464	66	
RAKE ✓	3869	110	62788)
HOE ✓	3869	111	62789)

The Claims are situated in Section 11, 14, 15, 22 and 23, Township 18 South, Range 15 East, G&SR Meridian.

A copy of a Certification of Payment of Maintenance Fee in Lieu of Affidavit of Annual Assessment Work that will be filed in the official records of Pima County, Arizona, is also enclosed herewith.

The owners of the Claims continue to be Helvetia Land and Cattle Co. and Sahuarita Mining 1986, Ltd., whose address is 5323 N. Camino Real, Tucson, Arizona 85718. **THIS IS NOT A CHANGE OF ADDRESS.**

Very truly yours,



Robert L. Knox
General Partner
Sahuarita Mining 1986, Ltd.

9408051134.reb2.880015

dLL 10

RECEIVED
B.L.M. AZ STATE OFFICE
AUG 30 3 09 PM '94
PHOENIX, ARIZONA

UNITED STATES
DEPARTMENT OF THE INTERIOR
BUREAU OF LAND MANAGEMENT

RECEIPT AND ACCOUNTING ADVICE

RS/AZ NO. 2024935
08/30/94
OK
2,500.00

Subject: CLAIM MAINTENANCE FEE 1995 (25) 2 167 13

Applicant: SAHUARITA MINING, LTD.
P.O. BOX 70
SAHUARITA, AZ 85629

Remitter: SAME - CK #4985
(602) 577-7930

Assignor:

LEASE MANAGEMENT DATA NEW UPDATE PAYMENT

ORIGINAL SERIAL NO.	ASG.	TYPE	ST.	CTY.	FUND SYMBOL	ACRES/UNITS	RATE
AMC 2205, ET AL							

AMOUNT	ANV. DATE	EXP. DATE	BILL CYC.	S/C	DISTRICT	NEXT BILL	MISC. DATA	U of M	ACTUAL UNITS

ASSIGNMENT SERIAL NO.	ASG.	TYPE	ST.	CTY.	FUND SYMBOL	ACRES/UNITS	RATE

AMOUNT	ANV. DATE	EXP. DATE	BILL CYC.	S/C	DISTRICT	NEXT BILL	MISC. DATA	U of M	ACTUAL UNITS

APPLY REMITTANCE			
ACTION	FUND SYMBOL	CTY.	AMOUNT
FILING FEE			
RENTAL			
UNEARNED			
REFUND			
TOTAL			
AMOUNT DUE			

Remarks:
 2205-2210 6
 27448 1 62784
 27533 1 62788-62789 2
 36005 1
 36022 1
 62735 1
 62744 1
 62766 1
 62769-62774 6
 BY: 62776-62778 3 DATE:

Lease in Escrow?
 KGS? Of Interest?
 Auto Escalates? Operating Rights?
 Auto Renew? Operator
 Bond Filed?

FOR MMS USE ONLY
 BILLEE NUMBER
 OCS SECTION CODE
 FOREST REFUGE

Amc 11/28/94

62735

SR

EXHIBIT A
FOR YEAR ENDING
SEPTEMBER 1, 1994

The following contiguous group of unpatented mining claims are situated in the Helvetia Mining District, Pima County, Arizona. The Location Notices of which are of record in the office of the County Recorder of Pima County, Arizona, and the Bureau of Land Management serial numbers are filed at Phoenix Arizona.

<u>Name of Claim</u>	<u>Book</u>	<u>Pages Nos.</u>	<u>B.L.M. Serial No.</u>
	2194		
	13284		
Santa Rita Fraction	14972	2148	510
Santa Rita Fraction/Amended		5436	803
Cushing Fraction	15000	2022	344
Cushing Fraction/Amended	25210	5436	805
York Fraction		2022	340
York Fraction/Amended	27423	5436	804
Travis #1		1983	253
Travis #1/Second Amended	28871	5436	806
Jim		995	391
Jim/Amended	35995	5436	802
Isle Royal Fraction		2054	188
Isle Royal Fraction/Amended	46740	5436	808
Indian Club Fraction		2054	187
Indian Club Fraction/Amended	47449	5436	809
Pilot Fraction		2051	261
Pilot Fraction/Amended	62779	5436	810
A.O.T. Fraction		2054	186
A.O.T. Fraction/Amended	64123	5436	811
Malachite Fraction		2110	263
Malachite Fraction/Amended	74390	5436	807
MAX 121 B/Relocation	75181	5609	574
MAX 123 B/Relocation		5609	576
MAX 125 B/Relocation	95314	5609	578
MAX 126 B/Relocation	99789	5609	579
MAX 127 B/Relocation		5609	580
MAX 128 B/Relocation	117279	5609	581
MAX 129 B/Relocation		5609	582
MAX 129 B/Amended	303950	6126	1202-1203
MAX 130 B/Relocation	313532	5609	583
MAX 131 B/Relocation		5609	584
MAX 132 B/Relocation	330891	5609	585
MAX 133 B/Relocation		5609	586
MAX 134 B/Relocation	331308	5609	587
MAX 135 B/Relocation		5609	588
MAX 136 B/Relocation		5609	589
MAX 137 B/Relocation		5609	590
MAX 138 B/Relocation		5609	591
MAX 139 B/Relocation		5609	592
MAX 140 B/Relocation		5609	593
MAX 141 B/Relocation		5609	594
MAX 142 B/Relocation		5609	595
MAX 143 B/Relocation		5609	596
MAX 144 B/Relocation		5609	597

} 2196 2197 2198 2199 2200 2201 2202 2203 2204

PHOENIX, ARIZONA

RECORDED
INDEXED
AUG 27 1994

9-28-94-JB

ENTERED IN COMPUTER

95 maintenance fee 10/11/94 JWB

AMC 13284

Page 2

14972
15000

B.L.M.
Serial No.

<u>Name of Claim</u>	<u>Book</u>	<u>Pages Nos.</u>	<u>Serial No.</u>
MAX 145 B/Relocation	5609	598	13308
MAX 146 B/Relocation	5609	599	13309
MAX 147 B/Relocation	5609	600	13310
MAX 148 B/Relocation	5609	601	13311
MAX 149 B/Relocation	5609	602	13312
MAX 150 B/Relocation	5609	603	13313
MAX 150 B/Amended	7073	604-605	
MAX 151 B/Relocation	5609	604	13314
MAX 152 B/Relocaton	5609	605	13315
MAX 152 B/Amended	7073	606-607	
MAX 153 B/Relocation	5609	606	13316
MAX 154 B/Relocation	5609	607	13317
MAX 154 B/Relocation	7073	608-609	
MAX 155 B/Relocation	5609	608	13318
MAX 156 B/Relocation	5609	609	13319
MAX 156 B/Amended	7073	610-611	
Rosalind	314	120	14972
Rosalind/Amended	1062	539	
Michael M.	314	117	14973
Michael M./Amended	1062	540	
Lydia J.	314	119	14974
Lydia J./Amended	1062	541	
Ida D.	314	118	14975
Ida D./Amended	1062	542	
D & D #1	759	202	14976
D & D #1/Amended	1062	543	
D & D #2	759	201	14977
D & D II/Amended	1062	544	
El Frijoli	300	277	14978
Frijoli/Amended	1062	545	
Frijoli II	1062	546	14979
Frijoli III	1062	547	14980
Frijo IV	1062	548	14981
Frijoli V	1062	549	14982
Frijoli VII	1062	551	14984
Frijoli VIII	1062	552	14985
Frijoli IX	1062	553	14986
Frijoli X	1070	494	14987
Frijoli XI	1454	349	14988
Frijoli XI Extension	1454	350	14989
Deering Springs No. 2 A/Relocation	5636	741	15002
Deering Springs No. 4 A/Relocation	5636	742	15003
Deering Springs No. 6 A/Relocation	5636	743	15004
Deering Springs No. 8 A/Relocation	5636	744	15005
Deering Springs No. 10 A/Relocation	5636	745	15006
Deering Springs No. 12 A/Relocation	5636	746	15007
Deering springs No. 14 A/Relocation	5636	747	15008
Deering Springs No. 15 A/Relocation	5636	748	15009
Deering Springs No. 16 A/Relocaton	5636	749	15010
Deering Springs No. 17 A/Relocation	5636	750	15011

9:00 A.M.
PHOENIX, ARIZONA

RECEIVED
MAR 27 1994

RECEIVED
 B.L.M. AZ OFFICE
 Aug 22 '94
 9:00 AM
 PHOENIX, ARIZONA
 Page 3
 B.L.M.

<u>Name of Claim</u>	<u>Book</u>	<u>Pages Nos.</u>	<u>Serial No.</u>
Deering Springs No. 17 A/Amended	6126	1204-1205	
Deering Springs No. 21 A/Relocation	5636	751	15012
Deering Springs No. 22 A/Relocation	5636	752	15013
Deering Springs No. 23 A/Relocation	5636	753	15014
Deering Springs No. 24 A/Relocation	5636	754	15015
Deering Springs No. 25 A/Relocation	5636	755	15016
Deering Springs No. 26 A/Relocation	5636	756	15017
Deering Springs No. 27 A/Relocation	5636	757	15018
Deering Springs No. 28 A/Relocation	5636	758	15019
Deering Springs No. 28 A/Amended	6126	1206-1207	
Deering Springs No. 29 A/Relocation	5636	759	15020
Deering Springs No. 30 A/Relocation	5636	760	15021
Deering Springs No. 31 A/Relocation	5636	761	15022
Deering Springs No. 32 A/Relocation	5636	762	15023
Deering Springs No. 33 A/Relocation	5636	763	15024
Deering Springs No. 34 A/Relocation	5636	764	15025
Deering Springs No. 35 A/Relocation	5636	765	15026
Deering Springs No. 36 A/Relocation	5636	766	15027
Deering Springs No. 37 A/Relocation	5636	767	15028
Deering Springs No. 38 A/Relocation	5636	768	15029
Deering Springs No. 39 A/Relocation	5636	769	15030
Deering Springs No. 42 A/Relocation	5636	770	15031
Deering Springs No. 51 A/Relocation	5636	771	15032
Deering Springs No. 52 A/Relocation	5636	772	15033
Kid 1	3368	529	25210
Kid 2	3368	530	25211
Kid 3	3368	531	25212
Kid 4	3368	532	25213
Kid 5	3368	533	25214
Kid 6	3368	534	25215
Kid 7	3368	535	25216
Kid 8	3368	537	25217
Kid 9	3368	536	25218
Kid 10	3368	538	25219
Kid 11	3368	539	25220
Kid 12	3368	540	25221
Kid 13	3368	541	25222
Kid 14	3368	542	25223
Kid 15	3368	543	25224
Kid 16	3368	544	25225
Kid 17	3368	545	25226
Kid 18	3368	546	25227
Kid 19	3368	547	25228
Kid 20	3368	548	25229
Kid 21	3368	549	25230
Kid 22	3368	550	25231

13000
 25210

44

44

RECEIVED
 81 M. AZ STATE OFFICE
 Aug 22 '94
 9:00 P.M.
 PHOENIX, ARIZONA
 Page 4

B.L.M. *25210*
 Serial No.

<u>Name of Claim</u>	<u>Book</u>	<u>Pages Nos.</u>	<u>Serial No.</u>
Kid 23	3368	551	25232
Kid 24	3368	552	25233
Kid 25	3368	553	25234
Kid 26	3368	554	25235
Kid 27	3368	555	25236
Kid 28	3368	556	25237
Kid 29	3368	557	25238
Kid 29/Amended	6216	1001-1002	
Kid 34	3368	562	25243
Kid 35	3368	563	25244
Kid 36	3368	564	25245
Kid 37	3368	565	25246
Kid 38	3368	566	25247
Kid 39	3368	567	25248
Kid 40	3368	568	25249
Kid 41	3368	569	25250
Kid 42	3368	570	25251
Kid 43	3368	571	25252
Kid 44	3368	572	25253
Kid 45	3368	573	25254
Kid 46	3368	574	25255
Kid 46/Amended	6216	1003-1004	
Kid 47	3368	575	25256
Kid 47/Amended	6216	1005-1006	
Wasp 52	3786	52	25257
Wasp 52/Amended	6216	955-956	
Wasp 53	3786	53	25258
Wasp 53/Amended	6216	957-958	
Wasp 54	3786	54	25259
Wasp 55	3786	55	25260
Wasp 56	3786	56	25261
Wasp 57	3786	57	25262
Wasp 58	3786	58	25263
Wasp 58/Amended	3842	133	
Wasp 60	3786	59	25264
Wasp 60/Amended	6216	959-960	
Wasp 61	3786	60	25265
Wasp 61/Amended	6216	961-962	
Wasp 101	3786	63	25268
Wasp 102	3786	64	25269
Wasp 103	3786	65	25270
Wasp 104	3786	66	25271
Wasp 105	3786	67	25272
Wasp 106	3786	68	25273
Wasp 107	3786	69	25274

25210

PHOENIX, ARIZONA
S.O.D. ARIZONA

RECEIVED
BUREAU OF LAND MANAGEMENT
AUG 22 1991
Page 5

<u>Name of Claim</u>	<u>Book</u>	<u>Pages Nos.</u>	<u>B.L.M. Serial No.</u>
Wasp 111	3786	70	25275
Wasp 112	3786	71	25276
Wasp 113	3786	72	25277
Wasp 114	3786	73	25278
Wasp 115	3786	74	25279
Wasp 116	3786	75	25280
Wasp 117	3786	76	25281
Wasp 118	3786	77	25282
Wasp 119	3786	78	25283
Wasp 120	3786	79	25284
Wasp 121	3786	80	25285
Wasp 122	3786	81	25286
Wasp 123	3786	82	25287
Wasp 124	3786	83	25288
Wasp 125	3786	84	25289
Wasp 126	3786	85	25290
Wasp 127	3786	86	25291
Wasp 128	3786	87	25292
Wasp 129	3786	88	25293
Wasp 130	3786	89	25294
Wasp 201	3786	90	25295
Wasp 202	3786	91	25296
Wasp 203	3786	92	25297
Wasp 204	3786	93	25298
Wasp 205	3786	94	25299
Wasp 206	3786	95	25300
Wasp 207	3786	96	25301
Wasp 208	3786	97	25302
Wasp 209	3786	98	25303
Wasp 210	3786	99	25304
Wasp 211	3786	100	25305
Wasp 212	3786	101	25306
Wasp 213	3786	102	25307
Wasp 214	3786	103	25308
Wasp 215	3786	104	25309
Wasp 216	3786	105	25310
Wasp 217	3786	106	25311
Wasp 218	3786	107	25312
Wasp 313	3786	144	25349 ✓
Wasp 315	3786	146	25351 ✓
Wasp 317	3786	148	25353 ✓
Wasp 319	3786	150	25355 ✓
Wasp 319/Amended	6216	975-976	
Wasp 321	3786	152	25357 ✓
Wasp 321/Amended	6216	977-978	
Wasp 323	3786	154	25359 ✓
Wasp 323/Amended	6216	979-980	
Wasp 325	3786	156	25361 ✓
Wasp 325/Amended	6216	981-982	

25210

PHOENIX, ARIZONA

RECEIVED
AUG 22 1991
Page 6

<u>Name of Claim</u>	<u>Book</u>	<u>Pages Nos.</u>	<u>B.L.M. Serial No.</u>
Wasp 327	3786	158	25363 ✓
Wasp 327/Amended	6116	983-984	
Wasp 329	3786	160	25365 ✓
Wasp 329/Amended	6216	985-986	
Wasp 331	3786	162	25367 ✓
Wasp 331/Amended	6216	987-988	
Wasp 333	3786	164	25369 ✓
Wasp 333/Amended	6216	989-990	
Wasp 335	3786	166	25371 ✓
Wasp 335/Amended	6216	991-992	
Wasp 337	3786	168	25373 ✓
Wasp 337/Amended	6216	993-994	
Wasp 339	3786	170	25375 ✓
Wasp 339/Amended	6216	995-996	
Wasp 341	3786	172	25377 ✓
Wasp 343	3786	174	25379
Wasp 344	3786	175	25380
Wasp 345	3786	176	25381
Wasp 346	3786	177	25382
Wasp 347	3786	178	25383
Wasp 348	3786	179	25384
Wasp 349	3786	180	25385
Wasp 350	3786	181	25386
Wasp 351	3786	182	25387
Wasp 352	3786	183	25388
Wasp 353	3786	184	25389
Wasp 354	3786	185	25390
Max 41	4792	584	25662 -
Max 43	4792	586	25664 -
Max 45	4792	588	25666 -
Max 47	4792	590	25668 -
Max 49	4792	592	25670 -
Max 71	4792	614	25692
Max 72	4792	615	25693
Max 73	4792	616	25694
Max 74	4792	617	25695
Max 75	4792	618	25696
Max 76	4792	619	25697
Max 77	4792	620	25698
Max 78	4792	621	25699
Max 79	4792	622	25700
Max 80	4792	623	25701
Max 81	4792	624	25702
Max 82	4792	625	25703
Max 83	4792	626	25704
Max 84	4792	627	25705
Max 85	4792	628	25706
Max 86	4792	629	25707

25210
27423

PHOENIX, ARIZONA
900 AM

RECEIVED
81 MAR 20 1951
AUG 27 1951
Page 7
B.L.M.
Serial No.

<u>Name of Claim</u>	<u>Book</u>	<u>Pages Nos.</u>	<u>Serial No.</u>
Max 87	4792	630	25708
Max 88	4792	631	25709
Max 89	4792	632	25710
Max 90	4792	633	25711
Max 91	4792	634	25712
Max 93	4792	636	25714
Max 95	4792	638	25716
Max 97	4792	640	25718
Max 99	4792	642	25720
Max 101	4792	644	25722
Max 102	4792	645	25723
Max 103	4792	646	25724
Max 104	4792	647	25725
Max 105	4792	648	25726
Max 106	4792	649	25727
Max 107	4792	650	25728
Max 108	4792	651	25729
Max 109	4792	652	25730
Max 110	4792	653	25731
Max 111	4792	654	25732
Max 112	4792	655	25733
Max 113	4792	656	25734
Max 114	4792	657	25735
Max 115	4792	658	25736
Max 116	4792	659	25737
Max 117	4792	660	25738
Max 118	4792	661	25739
Max 119	4792	662	25740
Max 120	4792	663	25741
Elk 1	3368	576	27423
Elk 2	3368	577	27424
Elk 3	3368	578	27425
Elk 4	3368	579	27426
Elk 5	3368	580	27427
Elk 6	3368	581	27428
Elk 35	3368	610	27451
Elk 35/Amended	6121	1273-1274	
Elk 36	3368	611	27452
Elk 37	3368	612	27453
Elk 39	3368	614	27455
Elk 41	3368	616	27457
Elk 43	3368	618	27459
Elk 45	3368	620	27461
Elk 47	3368	622	27463
Elk 70	3368	645	27465
Elk 71	3368	646	27466
Elk 72	3368	647	27467
Elk 73	3368	648	27468

35995
27423
28871

PHOENIX, ARIZONA
S.O.C. AREA

RECEIVED
I.M. ALLEN OFFICE
JUN 22 1941

<u>Name of Claim</u>	<u>Book</u>	<u>Pages Nos.</u>	<u>B.L.M. Serial No.</u>
Elk 74	3368	649	27469
Elk 75	3368	650	27470
Elk 76	3368	651	27471
Elk 77	3368	652	27472
Elk 78	3368	653	27473
Elk 79	3368	654	27474
Elk 80	3368	655	27475
Elk 81	3368	656	27476
Elk 83	3368	658	27478
Elk 85	3368	660	27480
Elk 87	3368	662	27482
Alpine #5	2221	495	27513
Alpine #5/Amended	6121	1283-1284	
Alpine #6	2221	496	27514
Alpine #6/Amended	6121	1285-1286	
Alpine #7	2221	497	27515
Alpine #7/Amended	6121	1287-1288	
Alpine #8	2221	498	27516
Alpine #8/Amended	6121	1289-1290	
Alpine #9	2221	499	27517
Alpine #9/Amended	6121	1291-1292	
Alpine #10	2221	500	27518
Alpine #10/Amended	6121	1293-1294	
Alpine #11	2221	501	27519
Alpine #11/Amended	6121	1295-1296	
Alpine #12	2221	502	27520
Alpine #12/Amended	6121	1297-1298	
Alpine #13	2221	503	27521
Alpine #14	2221	504	27522
Alpine #15	2221	505	27523
Alpine #16	2221	506	27524
Alpine #17	2221	507	27525
Alpine #18	2221	508	27526
Alpine #19	2230	138	27527
Alpine #20	2230	139	27528
Alpine #21	2230	140	27529
Alpine #22	2230	141	27530
Alpine #23	2230	142	27531
Alpine #24	2230	143	27532
Santa Rita Wedge	5901	1379	28871
Buzzard No. 5	2089	294	36021
Shadow #4	2827	66	36025
John 1	3934	508	36026
John 2	3934	509	36027
Flying Dutchman No. 2	2089	295	36028
Flying Dutchman No. 3	2089	296	36029
Flying Dutchman No. 4	2089	297	36030

35995

RECEIVED
B.L.M. STATE OF ARIZONA
AUG 22 1965
PHOENIX, ARIZONA
Page 9

<u>Name of Claim</u>	<u>Book</u>	<u>Pages Nos.</u>	<u>B.L.M. Serial No.</u>
Flying Dutchman No. 5	2089	298	36031
Flying Dutchman No. 6	2089	299	36032
Flying Dutchman No. 6/Amended	6121	1267-1268	
Black Bess No. 2	2089	290	36034
K.W.L.	2078	442	36036
G.E.J.	2078	443	36037
R.F.E.	2078	444	36038
R.C.M.	2078	445	36039
Sycamore #1	2078	445	36040
Sycamore #2	2078	447	36041
Sycamore #3	2078	448	36042
Sycamore #4	2078	449	36043
Sycamore #4/Amended	6121	1299-1300	
Sycamore #5	2078	450	36044
Sycamore #5/Amended	6121	1301-1302	
Sycamore #6	2078	451	36045
Sycamore #6/Amended	6121	1303-1304	
Sycamore #7	2078	452	36046
Sycamore #7/Amended	6121	1305-1306	
Sycamore #8	2078	453	36047
Sycamore #8/Amended	6121	1307-1308	
Sycamore #9	2078	454	36048
Sycamore #10	2078	455	36049
Sycamore #11	2078	456	36050
Sycamore #12	2078	457	36051
Naragansett Extension #1	937	372	36052
Naragansett Extension #2	937	373	36053
Naragansett Extension #3	937	374	36054
Naragansett Extension #4	937	375	36055
Naragansett Extension #5	937	376	36056
Naragansett Extension #6	937	377	36057
Naragansett Extension #7	937	378	36058
Naragansett Extension #8	937	379	36059
Naragansett Extension #9	2020	358	36060
Schwab Extension #1 North	1271	92	36061
Rocky 1	3726	117	36062
Amole No. 2	2051	262	36063
Falls No. 2	2051	263	36064
Falls No. 3	2110	267	36065
Falls No. 4	2110	268	36066
Perry No. 1	2112	11	36067
Perry #2	2112	12	36068
Perry #3	2112	13	36069
Perry #4	2112	14	36070
Perry #7	2112	17	36073
Perry #8	2112	18	36074
Perry #9	2112	19	36075
Perry #10	2112	20	36076

35995

RECEIVED
B.L.M.
SERIALS
AUG 21 1967
SOUTH ARIZONA

<u>Name of Claim</u>	<u>Book</u>	<u>Pages Nos.</u>	<u>Serial No.</u>
Perry #11	2112	21	36077
Perry #12	2112	22	36078
Perry #15	2112	25	36081
Perry #15/Amended	2139	441	
Perry #16	2112	26	36082
Perry #17	2112	27	36083
Perry #18	2112	28	36084
Perry #18/Amended	2139	442	
Gunsite 1-A	1980	353	36086
Gunsite No. 2	1941	339	36087
Gunsite No. 2/Amended	1980	354	
Gunsite No. 3	1941	340	36088
Gunsite No. 4	1941	341	36089
Gunsite 5A	2022	341	36090
Gunsite 6-B	2110	264	36091
Gunsite No. 7	1941	344	36092
Gunsite 7A	2411	174	36093
Gunsite No. 8	1941	345	36094
Gunsite No. 9	1941	346	36095
Gunsite No. 10	1941	347	36096
Gunsite No. 11	1941	348	36097
Gunsite No. 12	1941	349	36098
Gunsite No. 13	1941	350	36099
Gunsite No. 14	1941	351	36100
Gunsite No. 15	1941	352	36101
Gunsite No. 16	1941	353	36102
Gunsite No. 17	1941	354	36103
Gunsite No. 18	1941	355	36104
Gunsite No. 19	1941	356	36105
Gunsite No. 20	1941	357	36106
Gunsite No. 21	1941	358	36107
Gunsite No. 22	1941	359	36108
Gunsight No. 23	1941	359	36109
Gunsight No. 23/Amended	2022	343	
Gunsite No. 24	1943	14	36110
Gunsite No. 24/Amended	1980	355	
Gunsite No. 25	1943	15	36111
Gunsite No. 26	1943	16	36112
Gunsite No. 27	1943	13	36113
Gunsight No. 28	1967	325	36114
Gunsight No. 29	1967	326	36115
Gunsight No. 30	1967	327	36116
Gunsight No. 31	1967	328	36117
Gunsight No. 32	1967	329	36118
Gunsight No. 33	1967	330	36119
Gunsight No. 34	1967	331	36120
Gunsight No. 35	1967	332	36121
Gunsight No. 36	1967	333	36122
Gunsight No. 37	1967	334	36123

3:00 AM
TUCSON, ARIZONA

35993
46740

<u>Name of Claim</u>	<u>Book</u>	<u>Pages Nos.</u>	<u>B.L.M. Serial No.</u>
Gunsight No. 38	1967	335	36124
Gunsight No. 39	1967	336	36125
Gunsight No. 40	1967	337	36126
Gunsight No. 41	1967	338	36127
Gunsight No. 42	1967	339	36128
Gunsight No. 43	1967	340	36129
Gunsight 44	1994	152	36130
Gunsight 44/Amended	6420	1007-1008	
Gunsight #45	1994	153	36131
Gunsight #45/Amended	6420	1009-1010	
Gunsight #46	1994	154	36132
Gunsight #47	1994	155	36133
Gunsight #48	1994	156	36134
Gunsight #49	1994	157	36135
Gunsight #50	1994	158	36136
Gunsight #50/Amended	2078	464	
Williams Folly	5406	878	36137
Williams Folly #2	5406	879	36138
Santa Rita #1	2148	520	46740
Santa Rita #2	2148	521	46741
Santa Rita #3	2148	522	46742
Santa Rita #4	2148	523	46743
Santa Rita #5	2148	524	46744
Santa Rita #6	2148	525	46745
Santa Rita #7	2148	526	46746
Santa Rita #8A	2170	436	46747
Santa Rita #9	2148	528	46748
Santa Rita #10	2148	529	46749
Santa Rita #11	2148	530	46750
Santa Rita #12	2148	531	46751
Santa Rita #13	2148	532	46752
Santa Rita #14	2148	533	46753
Santa Rita #15	2148	534	46754
Santa Rita #16	2148	535	46755
Santa Rita #17	2148	536	46756
Santa Rita #18	2148	537	46757
Santa Rita #19	2148	538	46758
Santa Rita #20	2148	539	46759
Santa Rita #21	2148	540	46760
Santa Rita #22	2148	541	46761
Santa Rita #23	2148	542	46762
Santa Rita #24	2148	543	46763
Santa Rita #25	2148	544	46764
Santa Rita #26	2148	545	46765
Santa Rita #27	2148	546	46766
Santa Rita #28	2148	547	46767
Santa Rita #29	2148	548	46768
Santa Rita #30	2148	549	46769
Santa Rita #31	2148	550	46770

Page 11

3:00 AM
TUCSON, ARIZONA
Aug 22 1994
B.L.M.
TUCSON, ARIZONA

46740

RECEIVED
B.L.M.
AUG 22 '91

<u>Name of Claim</u>	<u>Book</u>	<u>Pages Nos.</u>	<u>B.L.M. Serial No.</u>
Catalina #1	2148	518	46771
Catalina #2	2148	517	46772
Catalina #3	2148	516	46773
Catalina #4	2148	515	46774
Catalina #5A	2170	437	46775
Catalina #6A	2170	435	46776
Catalina #7	2148	512	46777
Catalina #8	2148	511	46778
Fred Bennett	936	425	46779
Fred Bennett	712	107	46780
Fred Bennett/Amended	2110	262	
Rosemont #9	936	424	46781
Rosemont #9/Amended	2078	466	
Rosemont #11	936	420	46782
Rosemont #11-A	2078	458	46783
Rosemont #12	936	431	46784
Rosemont #12/Amended	2078	467	
Rosemont #13	936	434	46785
Rosemont #13/Amended	2078	468	
Rosemont #15	936	429	46786
Rosemont #15/Amended	2078	469	
Rosemont #16	936	430	46787
Rosemont # 16/Amended	2078	470	
Rosemont #17	936	432	46788
Rosemont #17/Amended	2078	471	
Rosemont #18	936	433	46789
Rosemont #18/Amended	2078	472	
Rosemont #21	964	202	46790
Rosemont #21/Amended	2078	473	
Fred Bennett Fraction	2022	338	46791
Last Chance No. 1/Relocation	2929	207	46792
Last Chance No. 2/Relocation	2929	208	46793
Last Chance No. 3/Relocation	2929	209	46794
Merchant (Mine)	DD	284	46795
Cave	NN	555	46796
Tailor	NN	556	46797
Wedge	821	393	46798
Wedge No. 2	897	182	46799
Strip	821	391	46800
Cuba Fraction	2022	342	46801
Patrick Henry Fraction/Relocaton	3486	103	46802
R. G. Ingersoll Fraction	2110	265	46803
Daylight Fraction	2110	266	46804
Travis #2	1983	254	46805
Travis #2/Amended	2078	465	
Travis #3	1983	255	46806
Travis #4	1983	256	46807
Travis #4/Amended	2170	455	
Travis #5	1983	257	46808

PHOENIX, ARIZONA
9:00 A.M.
AUG 22 '91

B.L.M.
RECEIVED
AUG 22 '91

46740 47449
62779
64123

<u>Name of Claim</u>	<u>Book</u>	<u>Pages Nos.</u>	<u>Serial No.</u>
Travis #6	1983	258	46809
Art	1009	441	46810
Art/Amended	2078	459	
Al	1009	442	46811
Al/Amended	2078	460	
Sam	1009	439	46812
Sam/Amended	2078	461	
Fred	1009	440	46813
Fred/Amended	2078	462	
Bert	1009	443	46814
Bert/Amended	2078	463	
Bob	995	393	46815
Canyon No. 34	6048	1225-26	47482
Canyon No. 35	6048	1227-28	47483
Canyon No. 36	6048	1229-30	47484
Canyon No. 37	6048	1231-32	47485
Canyon No. 38	6048	1233-34	47486
Canyon No. 39	6048	1235-36	47487
Canyon No. 40	6048	1237-38	47488
Canyon No. 41	6048	1239-40	47489
Canyon No. 42	6048	1241-42	47490
Canyon No. 43	6048	1243-44	47491
Canyon No. 64	6048	1285-86	47512
Canyon No. 65	6048	1287-88	47513
Canyon No. 66	6048	1289-90	47514
Canyon No. 67	6048	1291-92	47515
Canyon No. 68	6048	1293-94	47516
Canyon No. 69	6048	1295-96	47517
Canyon No. 70	6048	1297-98	47518
Canyon No. 71	6048	1299-1300	47519
Canyon No. 72	6048	1301-02	47520
Canyon No. 73	6048	1303-04	47521
Canyon No. 74	6048	1305-06	47522
Canyon No. 75	6048	1307-08	47523
Canyon No. 76	6048	1309-10	47524
Canyon No. 77	6048	1311-12	47525
Canyon No. 78	6048	1313-14	47526
Canyon No. 79	6048	1315-16	47527
Telemeter Fraction	2075	381	62785
Telemeter Fraction/Amended	5013	166	
West End Fraction	2075	383	62786
West End Fraction/Amended	5013	164	
Hattie Fraction	2075	382	62787
Hattie Fraction/Amended	5013	165	
Cactus	6104	1251-52	64123
Travis #7	6104	1253-54	64124
Fox #1	2705	63	64125
Fox #1 Amended	6104	1255-56	
Fox #2	2705	64	64126
Fox #2/Amended	6104	1257-58	

B.L.M.

PHOENIX, ARIZONA
AUG 22 1964
REC'D
B.L.M. AZ 37

<u>Name of Claim</u>	<u>Book</u>	<u>Pages Nos.</u>	<u>Serial No.</u>
Fox #7	2705	69	64131 ✓
Fox #7/Amended	6104	1267-68	} 64133 64134 64135 64136 64137 64138
Fox #13	2705	75	
Fox #13/Amended	6104	1271-72	
Cloud Rest	SS	511	
Cloud Rest/Amended	6104	1273-74	
Big Windy	5406	876	
Big Windy Fraction	5406	877	
Blue Wing	SS	581	
Cloud Rest No. 1	B-B-B	277	
Cloud Rest No. 1/Amended	6104	1275-76	
Kent #1 Long John	1936	245	} 66835 66836 66837 66838
Kent #2 Patricia C.	1936	246	
Kent #3 Little Joe	1936	247	
Belle of Rosemont	2571	125	
Belle of Rosemont/Amended	6216	999-1000	} 74390 74391 74392 74393 74394 74395 74396 74397 74398 74399 74400 74401 74402 74403 74404 74405 74406 74407 74408 74409 74410 74411 74412 74413 74414 74415 74416 74417 74418
John	995	395	
Joe	995	396	
Ben	995	392	
Pete	995	394	
Adolph Lewisohn	710	346	
Adolph Lewisohn	936	419	
Rosemont	710	347	
Rosemont	936	418	
Albert Steinfeld	710	348	
Albert Steinfeld	936	427	
Hugh Young	712	108	
Hugh Young	936	422	
Ethel	712	109	
Albert	712	110	
Rosemont #1	908	504	
Rosemont #2	908	501	
Rosemont #3	908	503	
Rosemont #4	908	499	
Rosemont #7	936	421	
Rosemont #8	936	423	
Rosemont #14	936	428	
Rosemont #19	964	200	
Rosemont #20	964	201	
Rosemont #20	908	500	
Rosemont #22	964	203	
Rosemont #23	908	497	
Rosemont #24	908	498	
Rosemont #25	908	502	
RX	936	426	
Flying Dutchman #7A	6121	1269-70	75181
Blue Point No. 2A	6121	1271-72	75182
Alpine #1A	6121	1275-76	75183
Alpine #2A	6121	1277-78	75184
Alpine #3A	6121	1279-80	75185

64123
124390
75181

RECEIVED
AUG 22 194
PHOENIX, ARIZONA

<u>Name of Claim</u>	<u>Book</u>	<u>Pages Nos.</u>	<u>B.L.M. Serial No.</u>
Alpine #4A	6121	1281-82	75186 ✓
Frijole VI A	6159	1135-36	95315 ✓
Falcon #1A	6216	899-900	99789
Falcon #2A	6216	901-902	99790
Falcon #3A	6216	903-904	99791
Falcon #4A	6216	905-906	99792
Falcon #5A	6216	907-908	99793
Falcon #6A	6216	908-910	99794
Falcon #7A	6216	911-912	99795
Falcon #8A	6216	913-914	99796
Falcon #9A	6216	915-916	99797
Falcon #10A	6216	917-918	99798
Falcon #11A	6216	919-920	99799
Falcon #12A	6216	921-922	99800
Falcon #13A	6216	923-924	99801
Falcon #14A	6216	925-926	99802
Falcon #15A	6216	927-928	99803
Falcon #16A	6216	929-930	99804
Falcon #17A	6216	931-932	99805
Falcon #18A	6216	933-934	99806
Falcon #19A	6216	935-936	99807
Falcon #20A	6216	937-938	99808
Falcon #21A	6216	939-490	99809
Falcon #22A	6216	941-942	99810
Falcon #27A	6216	943-944	99811
Falcon #28A	6216	945-946	99812
Falcon #29A	6216	947-948	99813
Falcon #30A	6216	949-950	99814
Falcon #31A	6216	951-952	99815
Falcon #32A	6216	953-954	99816
Wasp #62A	6216	963-964	99817
Wasp #63A	6216	965-966	99818
Wasp #219A	6216	967-968	99819
Wasp #220A	6216	969-970	99820
Wasp #221A	6216	971-972	99821
Wasp #222A	6216	973-974	99822
Tecky	6216	997-998	99823
MIA 1 A	6420	1011-13	117293
MIA 2 A	6420	1014-16	117294
MIA 3 A	6420	1017-19	117295
MIA 4 A	6420	1020-22	117296
MIA 5 A	6420	1023-25	117297
MIA 6 A	6420	1026-28	117298
MIA 7 A	6420	1029-31	117299
MIA 8 A	6420	1032-34	117300
MIA 9 A	6420	1035-37	117301
MIA 12A	6420	1043-45	117304
MIA 13A	6420	1046-48	117305
MIA 14A	6420	1049-51	117306

Handwritten notes in the 'Pages Nos.' column:
 75181
 95314
 99789
 117279

PHOENIX, AR
 3-00
 AUG 2
 RE
 BLM/AZ

BILLY C.

303950
313532

6522

781-782
Page 16

129394

B.L.M.

Name of Claim

Book

Pages Nos.

Hope 1	8776	919-921	303950 ✓
Hope 2	8776	922-924	303951 ✓
Hope 3	8776	925-927	303952 ✓
Hope 4	8776	928-930	303953 ✓
Hope 5	8776	931-933	303954 ✓
Hope 6	8776	934-936	303955 ✓
Hope 7	8776	937-939	303956 ✓
Hope 8	8776	940-942	303957 ✓
Hope 9	8776	943-945	303958 ✓
Hope 10	8776	946-948	303959 ✓
Hope 10-A	8776	949-951	303960 ✓
Hope 11	8776	955-957	303961 ✓
Hope 12	8776	958-960	303962 ✓
Hope 13	8776	961-963	303963 ✓
Hope 14	8776	961-963	303964 ✓ 15
Hope 14/Amended	8808	596-598	
Hope 15	8776	964-966	303965 ✓
Hope 16	8776	967-969	303966 ✓
Hope 17	8776	970-972	303967 ✓
Hope 18	8776	976-978	303968 ✓
Hope 19	8776	976-968	303969 ✓
Hope 20	8776	979-981	303970 ✓
Hope 21	8776	982-984	303971 ✓
Hope 22	8776	985-987	303972 ✓
Hope 23	8808	988-990	303973 ✓ 9
Hope 23/Amended	8808	593-596	
Hope 24	8776	991-993	303974 ✓
Hope 25	8776	994-996	303975 ✓
Hope 26	8776	997-999	303976 ✓
Hope 27	8776	1000-1002	303977 ✓
Hope 28	8776	1003-1005	303978 ✓
Hope 29	8776	1006-1008	303979 ✓
Hope 30	8776	1009-1011	303980 ✓
Hope 31	8776	1012-1014	303981 ✓
Hope 32	8776	1015-1017	303982 ✓ 9
Hope 32/Amended	8808	590-592	
Hope 33	8776	1018-1020	393883 ✓ 303983
Hope 34	8776	1021-1023	303984 ✓
Hope 35	8776	1024-1026	303985 ✓
Hope 36	8776	1027-1029	303986 ✓
Hope 37	8776	1030-1032	303987 ✓
H-38A	9018	1198-1199	313532 ✓
H-39A	9018	1200-1201	313533 ✓
H-40A	9018	1202-1203	313534 ✓
H-41A	9018	1204-1205	313535 ✓
H-42A	9018	1206-1207	313536 ✓
H-43A	9018	1208-1209	313537 ✓
H-44A	9018	1210-1211	313538 ✓
H-45A	9018	1212-1213	313539 ✓

PHOENIX ARIZONA
8:00 AM
AUG 27 '95

REC'D
B.L.M.

4647

47

H-46A

9018
Page 17

1214-1215

313540 ✓

Name of Claim

Book

Pages Nos.

B.L.M.

313532

H-47A	9018	1216-1217	313541
H-48A	9018	1218-1219	313542
H-49A	9018	1220-1221	313543
H-50A	9018	1222-1223	313544
H-51A	9018	1224-1225	313545
H-52A	9018	1226-1227	313546
H-53A	9018	1228-1229	313547
H-54A	9018	1230-1231	313548
H-55A	9018	1232-1233	313549
H-56A	9018	1234-1235	313550
H-57A	9018	1236-1237	313551
H-58A	9018	1238-1239	313552
H-59A	9018	1240-1241	313553
H-60A	9018	1242-1243	313554
H-61A	9018	1244-1245	313555
H-62A	9018	1246-1247	313556
H-63A	9018	1248-1249	313557
H-64A	9018	1250-1251	313558
H-65A	9018	1252-1253	313559
H-66A	9018	1254-1255	313560
H-67A	9018	1256-1257	313561
H-68A	9018	1258-1259	313562
H-69A	9018	1260-1261	313563
H-70A	9018	1262-1263	313564
H-71A	9018	1264-1265	313565
H-72A	9018	1266-1267	313566
H-73A	9018	1268-1269	313567
H-74A	9018	1270-1271	313568
H-75A	9018	1272-1273	313569
H-76A	9018	1274-1275	313570
H-77A	9018	1276-1277	313571
H-78A	9018	1278-1279	313572
H-79A	9018	1280-1281	313573
H-80A	9018	1282-1283	313574
H-81A	9018	1284-1285	313575
H-82A	9018	1286-1287	313576
H-83A	9018	1288-1289	313577
H-84A	9018	1290-1291	323578
H-85A	9018	1292-1293	313579
H-86A	9018	1294-1295	313580
H-87A	9018	1296-1297	313581
H-88A	9018	1298-1299	313582
H-89A	9018	1300-1301	313583
H-90A	9018	1302-1303	313584
H-91A	9018	1304-1305	313585
H-92A	9018	1306-1307	313586
H-93A	9018	1308-1309	313587
H-94A	9018	1310-1311	313588
H-95A	9018	1312-1313	313589

ARIZONA
MAY 19 1996

JUL 27 1994

RECEIVED
BUREAU OF LAND MANAGEMENT
MAY 19 1996

57

57

H-96A

9018
Page 18

1314-1315

313590

B.L.M.

Name of Claim

Book

Pages Nos.

H-97A	9018	1316-1317	313591
H-98A	9018	1318-1319	313592
H-99A	9018	1320-1321	313593
H-100A	9018	1322-1323	313594
H-101A	9018	1324-1325	313595
H-102A	9018	1326-1327	313596
H-103A	9018	1328-1329	313597
H-104A	9018	1330-1331	313598
H-105A	9018	1332-1333	313599
H-106A	9018	1334-1335	313600
H-107A	9018	1336-1337	313601
H-108A	9018	1338-1339	313602
H-109A	9018	1340-1341	313603
H-110A	9018	1342-1243	313604
H-111A	9018	1344-1345	313605
H-112A	9018	1346-1347	313606
H-113A	9018	1348-1349	313607
H-114A	9018	1350-1351	313608
H-115A	9018	1352-1353	313609
H-116A	9018	1354-1355	313610
H-117A	9018	1356-1358	313611
H-118A	9018	1358-1359	313612
H-119A	9018	1360-1361	313613
H-120A	9018	1362-1363	313614
H-121A	9018	1364-1365	313615
H-122A	9018	1366-1367	313616
H-123A	9018	1368-1369	313617
H-124A	9018	1370-1371	313618
H-125A	9018	1372-1373	313619
H-126A	9018	1374-1375	313620
H-127A	9018	1376-1377	313621
H-128A	9018	1378-1379	313622
H-129A	9018	1380-1381	313623
H-130A	9018	1382-1383	313624
H-131A	9018	1384-1385	313625
H-132A	9018	1386-1387	313626
H-133A	9018	1388-1389	313627
H-134A	9018	1390-1391	313628
H-135A	9018	1392-1393	313629
H-136A	9018	1394-1395	313630
H-137A	9018	1396-1397	313631
H-138A	9018	1398-1399	313632
H-139A	9018	1400-1401	313633
H-140A	9018	1402-1403	313634
H-141A	9018	1404-1405	313635
H-142A	9018	1406-1407	313636
H-143A	9018	1408-1409	313637
H-144A	9018	1410-1411	313638
H-145A	9018	1412-1413	313639

313532

ARIZONA
AUG 27 1944
RECORDS

44-50

H-146A

9018
Page 19

1414-1415

313640

213453

313532

Name of Claim

Book

Pages Nos.

B.L.M.
Serial No.

H-147A	9018	1416-1417	313641
H-148A	9018	1418-1419	313642
H-149A	9018	1420-1421	313643
H-150A	9018	1422-1423	313644
H-151A	9018	1424-1425	313645
H-152A	9018	1426-1427	313646
H-153A	9018	1428-1429	313647
H-154A	9018	1430-1431	313648
H-155A	9018	1432-1433	313649
H-156A	9018	1434-1435	313650
H-157A	9018	1436-1437	313651
H-158A	9018	1438-1439	313652
H-159A	9018	1440-1441	313653
H-160A	9018	1442-1443	313654
H-161A	9018	1444-1445	313655
H-162A	9018	1446-1447	313656
H-163A	9018	1448-1449	313657
H-164A	9018	1450-1451	313658
H-165A	9018	1452-1453	313659
H-166A	9018	1454-1455	313660
H-167A	9018	1456-1457	313661
H-168A	9018	1458-1459	313662
H-169A	9018	1460-1461	313663
H-170A	9018	1462-1463	313664
H-171A	9018	1464-1465	313665
H-172A	9018	1466-1467	313666
H-173A	9018	1468-1469	313667
H-174A	9018	1470-1471	313668
H-175A	9018	1472-1473	313669
H-176A	9018	1474-1475	313670
H-177A	9018	1476-1477	313671
H-178A	9018	1478-1479	313672
H-179A	9018	1480-1481	313673
H-180A	9018	1482-1483	313674
H-181A	9018	1484-1485	313675
H-182A	9018	1486-1487	313676
H-183A	9018	1488-1489	313677
H-187A	9018	1490-1491	313678
H-188A	9018	1492-1493	313679
H-189A	9018	1494-1495	313680
H-190A	9018	1496-1497	313681
H-191A	9018	1498-1499	313682
H-192A	9018	1500-1501	313683
H-194A	9018	1502-1503	313684
H-195A	9018	1504-1505	313685
H-196A	9018	1506-1507	313686
H-197A	9018	1508-1509	313687
H-198A	9018	1510-1511	313688
H-199A	9018	1512-1513	313689

ARIZONA
AUG 27 1994

52

57

Hope 201

9792
Page 20

2826-2827

330891

330891

<u>Name of Claim</u>	<u>Book</u>	<u>Pages Nos.</u>	<u>B.L.M. Serial No.</u>
Hope 201A	9792	2828-2829	330892
Hope 202	9792	2830-2831	330893
Hope 203	9792	2832-2833	330894
Hope 204	9792	2834-2835	330895
Hope 205	9792	2836-2837	330896
Hope 206	9792	2838-2839	330897
Hope 207	9792	2840-2841	330898
Hope 208	9792	2842-2843	330899
Hope 209	9792	2844-2845	330900
Hope 210	9792	2846-2847	330901
Hope 211	9792	2848-2849	330902
Hope 212	9792	2850-2851	330903
Hope 213	9792	2852-2853	330904
Hope 214	9792	2854-2855	330905
Hope 215	9792	2856-2857	330906
Hope 216	9792	2858-2859	330907
Hope 222	9797	2864-2865	330910
Hope 223	9797	2866-2867	330911
Hope 224	9797	2868-2869	330912
Hope 225	9797	2870-2871	330913
Hope 226	9797	2872-2873	330914
Hope 227	9797	2874-2875	330915
Hope 228	9797	2876-2877	330916
Hope 229	9797	2878-2879	330917
Hope 230	9797	2880-2881	330918
Hope 231	9797	2882-2883	330919
Hope 232	9797	2884-2885	330920
Hope 233	9797	2886-2887	330922
Hope 234	9797	2888-2889	330922
Hope 235	9797	2890-2891	330923
Hope 236	9797	2892-2893	330924
Hope 237	9797	2894-2895	330925
Hope 238	9797	2896-2897	330926
Hope 239	9797	2898-2899	330927
Hope 240	9797	2900-2901	330928
Hope 241	9797	2902-2903	330929
Hope 242	9797	2904-2905	330930
Hope 243	9797	2906-2907	330931
Hope 244	9797	2908-2909	330932
Hope 245	9797	2910-2911	330933
Hope 246	9797	2912-2913	330934
Hope 250	9797	2914-2915	330935
Hope 251	9797	2916-2917	330936
Hope 252	9797	2918-2919	330937
Hope 253	9797	2920-2921	330938
Hope 254	9797	2922-2923	330939
Hope 255	9797	2924-2925	330940
Hope 256	9797	2926-2927	330941

PHOENIX ARIZONA
9:00 AM
AUG 22 1994

RECEIVED
U.S. MAIL SERVICE
AUG 22 1994

48
49

<u>Name of Claim</u>	<u>Book</u>	<u>Pages Nos.</u>	<u>B.L.M. Serial No.</u>
Hope 257	9797	2928-2929	330942
Elk 47 Relocated	9797	2930-2931	330943
H-172B Relocated			331308
H-173B Relocated			331309
H-174B Relocated			331310
H-175B Relocated			331311
H-176B Relocated			331312

330891
331308

7

All of said mining claims are owned by ASARCO Incorporated the mailing address for which is P O Box 5747, Tucson, Arizona 8703;

Claims are located in Sections 1,2,11,12,13,14,24,25, & 36, T18S, R15E; Sections 5,6,7,8,9,16,17,18,19,20,21,28,29, 30,31, 32 & 33, T18S, R16E; Sections 4,5,6,7,8, & 9, T19S, R16E; and Sections 1 & 2, T19S, R15E; G&SRB&M

876 claims @ \$100.00 = \$87,600.00

PHOENIX, ARIZONA
3:00 PM
Aug 22 '94
RECEIVED
BLM FIELD OFFICE

ASARCO

Copper Operations
Tucson Office

August 26, 1994

REVISED

CERTIFIED MAIL
RETURN RECEIPT REQUESTED

Bureau of Land Management
Arizona State Office
Mining Claims Section
P. O. Box 16563
Phoenix, AZ 85011

Gentlemen:

Mining Claim Annual Maintenance Fee
Helvetia Project (881 Claims)
Pima County, Arizona

This will serve as notice that the owner of the claims/sites intends to continue to hold them as listed and described in Exhibit A.

The annual maintenance fee of \$100.00 for each mining claim and mill site as required under Public Law 103-66 of August 10, 1993, 107 stat. 312 for fiscal year 1995, was mailed to the State Office of the BLM in the form of two checks in the amount of \$87,600.00 and \$500.00 totaling \$88,100.00 for the claims/sites listed in Exhibit A.

Owner: ASARCO Incorporated
P O Box 5747
Tucson, AZ 85703

Please return the proof of payment receipt to the owner, Attn: M. A. Miller.



Mark Miller
Land Manager

MAM/kh

Encls.

9:00 A.M.
PHOENIX, ARIZONA

AUG 26 '94

RECEIVED
BLM, ARIZONA STATE OFFICE

Detach Before Depositing

87,600.00

.00

87,600.00

MAINTENANCE FEE-HELVELIA PROJECT

08-0191

AUG 94

7845

ASARCO Incorporated 180 Maiden Lane New York, N.Y. 10038

Voucher No.

Month

Payee No.

ASARCO

MONTH
AUG 94

REMITTANCE ADVICE

VENDOR NO. 101

VOUCHER NO.

08-0205

005357


ASARCO Incorporated • TUCSON OFFICE • P.O. BOX 5747 • TUCSON, ARIZONA 85703

INVOICE NUMBER	OUR ORDER NO.	CONTROL NO.	INVOICE AMOUNT	DISCOUNT	DEDUCTIONS	NET AMOUNT
ADD'L MAINTENANCE FEE- HELVELIA CLAIMS		0824702	500.00			500.00
Detach before depositing	TOTALS		500.00			500.00

9:09 A.M.
PHOENIX, ARIZONA

AUG 26 '94

RECEIVED
B.M. AZ STAFF OFFICE



(March 1984)

UNITED STATES DEPARTMENT OF THE INTERIOR BUREAU OF LAND MANAGEMENT

RECEIPT AND ACCOUNTING ADVICE

NO. 2024622

Subject: CLAIM MAINTENANCE FEE 1992 (681)
Applicant:

W3-AZ 10/26/94
88,100.00

ASARCO INC.
BOX 3747
TUCSON AZ. 85703-0747

Remitter: SAME CK. # 45004577, 096357
792-3010

Assignor:

LEASE MANAGEMENT DATA											
<input type="checkbox"/> NEW <input type="checkbox"/> UPDATE <input type="checkbox"/> PAYMENT											
ORIGINAL SERIAL NO.		ASG.	TYPE	ST.	CTY.	FUND SYMBOL			ACRES/UNITS	RATE	
AMC 2196, ET AL											
AMOUNT	ANV. DATE	EXP. DATE	BILL CYC.	S/C	DISTRICT	NEXT BILL	MISC. DATA	U of M	ACTUAL UNITS		

ASSIGNMENT SERIAL NO.											
<input type="checkbox"/> NEW <input type="checkbox"/> UPDATE <input type="checkbox"/> PAYMENT											
ASSIGNMENT SERIAL NO.		ASG.	TYPE	ST.	CTY.	FUND SYMBOL			ACRES/UNITS	RATE	
AMOUNT	ANV. DATE	EXP. DATE	BILL CYC.	S/C	DISTRICT	NEXT BILL	MISC. DATA	U of M	ACTUAL UNITS		

APPLY REMITTANCE

ACTION	FUND SYMBOL	CTY.	AMOUNT
FILING FEE			
RENTAL			
UNEARNED			
REFUND			
TOTAL			600.00
AMOUNT DUE			600.00

Remarks:

Claims closed.

*AMC 313666 - 313670
AMC 27463*

BY: *Darryl B. Hyde* DATE: *10/26/94*

FOR MMS USE ONLY

BILLEE	FOREST REFUGE
NUMBER	
OCS SECTION	
CODE	

- Lease in Escrow?
- KGS?
- Auto Escalates?
- Auto Renew?
- Of Interest?
- Operating Rights?
- Operator
- Bond Filed?

copy



United States Department of the Interior

BUREAU OF LAND MANAGEMENT

Arizona State Office
3707 N. 7th Street
P.O. Box 16563
Phoenix, Arizona 85011



IN REPLY REFER TO:

3800 (921) DDM
A MC 303950

ASARCO INC.
BOX 5747
TUCSON, AZ 85703-0747

NOTICE

Your 1995 rental/maintenance fee payment list, received in this office appeared to have incorrect serial number(s). Pursuant to regulations contained in 43 CFR 3833.1-5(a)(1), "... At the time of payment, the claimant/owner shall submit a list of claim name(s) and the BLM serial number(s) assigned to each mining claim or site for which the rental fee is being paid..."

Listed below is the Bureau of Land Management (BLM) serial number assigned to the claim according to our records:

BLM SERIAL NUMBER

CLAIM NAME

AMC 303983

HOPE 33

Our records for the above-noted BLM serial number(s) have been updated to show receipt of the required annual fee for 1995. If you agree with our findings, no further action on your part is necessary.

To receive proper credit in the future, in addition to naming each claim or site on all correspondence, always include the assigned BLM Serial Number(s). If additional assistance is needed, write or phone (602) 650-0518.

Mary Jo Yoas

Mary Jo Yoas
Chief, Branch of Lands and
Minerals Operations

RECEIPT AND ACCOUNTING — ICE

NO. 2024622

Subject:

CLAIM MAINTENANCE FEE 1995 (881)

WG/AZ

08/26/94

Applicant:

ASARCO INC.
BOX 5747
TUCSON AZ. 85703-0747

Remitter: SAME CK. # 45004577, 005357
792-3010

Assignor:

OVER →

LEASE MANAGEMENT DATA									
<input type="checkbox"/> NEW <input type="checkbox"/> UPDATE <input type="checkbox"/> PAYMENT									
ORIGINAL SERIAL NO.	ASG.	TYPE	ST.	CTY.	FUND SYMBOL	ACRES/UNITS	RATE		
AMC 2196, ET AL									
AMOUNT	ANV. DATE	EXP. DATE	BILL CYC.	S/C	DISTRICT	NEXT BILL	MISC. DATA	U of M	ACTUAL UNITS
ASSIGNMENT SERIAL NO.	ASG.	TYPE	ST.	CTY.	FUND SYMBOL	ACRES/UNITS	RATE		
AMOUNT	ANV. DATE	EXP. DATE	BILL CYC.	S/C	DISTRICT	NEXT BILL	MISC. DATA	U of M	ACTUAL UNITS

APPLY REMITTANCE			
ACTION	FUND SYMBOL	CTY.	AMOUNT
FILING FEE			
RENTAL			
UNEARNED			
REFUND			600-
TOTAL			600-
AMOUNT DUE			

Remarks:

2196-2204⁹ 25268-25312⁴⁵
 2211 25349
 13286 25351
 13284 25353
 13288-13319³² 25355
 14972-14982²¹ 25357
 14984-14989⁴ 25359
 15002-15033⁵² 25361
 25210-25238⁷⁸ 25363
 25243-25265¹³ 25365
 25367
 BY: 25243-25265 25369 DATE:

Lease in Escrow?
 KGS?
 Auto Escalates?
 Auto Renew?

Of Interest? *authorized*
 Operating Rights? *10-26-94;*
 Operator *AMC 313666-70*
 Bond Filed?

FOR MMS USE ONLY

BILLEE	FOREST REFUGE
NUMBER	
OCS SECTION	
CODE	

** 27463 Closed*

25371
25373
25375
25377
25379-25390¹²
25662
25664
25666
25668
25670
25692-25712²¹
25714
25716
25718
25720
25727-25741²⁰
27423-27428⁶
27451-27453³
27455
27457
27459
27461
~~27463~~ ? closed
27465-27476¹²
27478
27480
~~27482~~
27513-27532²⁰
28871
36021
36025-36032⁸
36034
36036-36070³⁵
36073-36078⁶
~~36077-36078~~⁴
36086-36138⁵³
46740-46789⁵⁶

46790-46815²⁰
47482-47491¹⁰
47512-47527¹⁶
62785-62787³
64123-64126⁴
64131
64133-64138⁶
66835-66838⁴
74390-74418²⁹
75181-75186⁶
95315
99789-99823³⁵
117293-117301⁹
117304-117306³
~~30393~~ 303950-303982³³
~~303982~~ 303983
303984-303987⁴
313532-313539⁸
313541-313589⁴⁹
313591-313639⁴⁹
313641-313689⁴⁹
~~313689~~²⁵
~~313689~~¹⁹
330892-330907¹⁶
330910-330943³⁴
331308-331312⁵
129394
313540
313590
313640
330891

ASARCO

Copper Operations
Tucson Office

August 25, 1993

CERTIFIED MAIL - RETURN RECEIPT REQUESTED

BUREAU OF LAND MANAGEMENT
Arizona State Office
Attn: Mining Claims Unit
P O Box 16563
Phoenix, AZ 85011

Dear Sir:

Helvetia Project
Evidence of Payment
Annual Rental Fee Fiscal years 1993 and 1994


2194	62735
13284	64128
14977	66803
25210	74390
27423	75181
28871	95314
35995	99789
46740	117279
47449	129394
	303950
	313532 SR

This will serve as notice that the owner of the claims/sites intends to continue to hold them as listed and described in Exhibit A.

The annual rental fee of \$100.00 for each mining claim and mill site located on or before October 5, 1992, as required under Public Law 102-381 of October 5, 1992, 106 stat. 1374, 1378-79 for fiscal year 1993 and 1994, was mailed to the State Office of the BLM in the form of a check in the amount of \$165,000.00 for the claims/sites listed in Exhibit A.

Owner: ASARCO Incorporated
P O Box 5747
Tucson, AZ 85703

Please return the proof of payment receipt to the owner Attn:
D. F. Skidmore.


D. F. Skidmore

DFS/kh

Encls.

PHOENIX, ARIZONA
9:00 A.M.
Aug 26 '93
RECEIVED
BLM AZ STATE OFFICE

93 + 94
ENTERED IN COMPUTER
SEP 30 1993
Skidmore

Call 2-11-94
E. Skid

EXHIBIT A

FOR YEAR
ENDING SEPTEMBER 1, 1993 and 1994

The following contiguous group of unpatented mining claims are situated in the Helvetia Mining District, Pima County, Arizona. The Location Notices of which are of record in the office of the County Recorder of Pima County, Arizona, and the Bureau of Land Management serial numbers are filed at Phoenix, Arizona.

<u>Name of Claim</u>	<u>Book</u>	<u>Page Nos.</u>	<u>B.L.M.</u> <u>Serial No.</u>
Santa Rita Fraction	2148	510	AMC 2196
Santa Rita Fraction/Amended	5436	803	
Cushing Fraction	2022	344	2197
Cushing Fraction/Amended	5436	805	
York Fraction	2022	340	2198
York Fraction/Amended	5436	804	
Travis #1	1983	253	2199
Travis #1/Second Amended	5436	806	
Jim	995	391	2200
Jim/Amended	5436	802	
Isle Royal Fraction	2054	188	2201
Isle Royal Fraction/Amended	5436	808	
Indian Club Fraction	2054	187	2202
Indian Club Fraction/Amended	5436	809	
Pilot Fraction	2051	261	2203
Pilot Fraction/Amended	5436	810	
A.O.T. Fraction	2054	186	2204
A.O.T. Fraction/Amended	5436	811	
Malachite Fraction	2110	263	2211
Malachite Fraction/Amended	5436	807	
MAX 121 B/Relocation	5609	807	13284
MAX 123 B/Relocation	5609	807	13286
MAX 125 B/Relocation	5609	578	13288
MAX 126 B/Relocation	5609	579	13289
MAX 127 B/Relocation	5609	581	13290
MAX 128 B/Relocation	5609	581	13291
MAX 129 B/Relocation	5609	581	13292

RECEIVED
 B.L.M. AZ STATE OFFICE
 AUG 28 1993
 PHOENIX, ARIZONA
 9:00 AM

17

<u>Name of Claim</u>	<u>Book</u>	<u>Page Nos.</u>	<u>B.L.M.</u> <u>Serial No.</u>
MAX 129 B/Amended	6126	1202-1203	
MAX 130 B/Relocation	5609	583	13293
MAX 131 B/Relocation	5609	584	13294
MAX 132 B/Relocation	5609	585	13295
MAX 133 B/Relocation	5609	586	13296
MAX 134 B/Relocation	5609	587	13297
MAX 135 B/Relocation	5609	588	13298
MAX 136 B/Relocation	5609	589	13299
MAX 137 B/Relocation	5609	590	13300
MAX 138 B/Relocation	5609	591	13301
MAX 139 B/Relocation	5609	592	13302
MAX 140 B/Relocation	5609	593	13303
MAX 141 B/Relocation	5609	594	13304
MAX 142 B/Relocation	5609	595	13305
MAX 143 B/Relocation	5609	596	13306
MAX 144 B/Relocation	5609	597	13307
MAX 145 B/Relocation	5609	598	13308
MAX 146 B/Relocation	5609	599	13309
MAX 147 B/Relocation	5609	600	13310
MAX 148 B/Relocation	5609	601	13311
MAX 149 B/Relocation	5609	602	13312
MAX 150 B/Relocation	5609	603	13313
MAX 150 B/Amended	7073	604-605	
MAX 151 B/Relocation	5609	604	13314
MAX 152 B/Relocation	5609	605	13315
MAX 152 B/Amended	7073	606-607	
MAX 153 B/Relocation	5609	606	13316
MAX 154 B/Relocation	5609	607	13317
MAX 154 B/Relocation	7073	608-609	
MAX 155 B/Relocation	5609	608	13318
MAX 156 B/Relocation	5609	609	13319
MAX 156 B/Amended	7073	610-611	
Rosalind	314	120	14972
Rosalind/Amended	1062	539	
Michael M.	314	117	14973
Michael M./Amended	1062	540	
Lydia J.	314	119	14974
Lydia J./Amended	1062	541	
Ida D.	314	118	14975
Ida D./Amended	1062	542	
D & D #1	759	202	14976
D & D #1/Amended	1062	543	
D & D #2	759	201	14977
D & D II/Amended	1062	544	
El Frijoli	300	277	14978
Frijoli/Amended	1062	545	
Frijoli II	1062	546	14979
Frijoli III	1062	547	14980

RECEIVED
9:00 A.M.
PHOENIX, ARIZONA

AUG 26 '93

RECEIVED
B.L.M. AZ STATE OFFICE

<u>Name of Claim</u>	<u>Book</u>	<u>Page Nos.</u>	<u>B.L.M. Serial No.</u>
Frijoli IV	1062	548	14981
Frijoli V	1062	549	14982
Frijoli VII	1062	551	14984
Frijoli VIII	1062	552	14985
Frijoli IX	1062	553	14986
Frijoli X	1070	494	14987
Frijoli XI	1454	349	14988
Frijoli XI Extension	1454	350	14989
Deering Springs No. 2 A/Relocation	5636	741	15002
Deering Springs No. 4 A/Relocation	5636	742	15003
Deering Springs No. 6 A/Relocation	5636	743	15004
Deering Springs No. 8 A/Relocation	5636	744	15005
Deering Springs No. 10 A/Relocation	5636	745	15006
Deering Springs No. 12 A/Relocation	5636	746	15007
Deering Springs No. 14 A/Relocation	5636	747	15008
Deering Springs No. 15 A/Relocation	5636	748	15009
Deering Springs No. 16 A/Relocation	5636	749	15010
Deering Springs No. 17 A/Relocation	5636	750	15011
Deering Springs No. 17 A/Amended	6126	1204-1205	
Deering Springs No. 21 A/Relocation	5636	751	15012
Deering Springs No. 22 A/Relocation	5636	752	15013
Deering Springs No. 23 A/Relocation	5636	753	15014
Deering Springs No. 24 A/Relocation	5636	754	15015
Deering Springs No. 25 A/Relocation	5636	755	15016
Deering Springs No. 26 A/Relocation	5636	756	15017
Deering Springs No. 27 A/Relocation	5636	757	15018
Deering Springs No. 28 A/Relocation	5636	758	15019
Deering Springs No. 28 A/Amended	6126	1206-1207	
Deering Springs No. 29 A/Relocation	5636	759	15020
Deering Springs No. 30 A/Relocation	5636	760	15021
Deering Springs No. 31 A/Relocation	5636	761	15022
Deering Springs No. 32 A/Relocation	5636	762	15023
Deering Springs No. 33 A/Relocation	5636	763	15024
Deering Springs No. 34 A/Relocation	5636	764	15025
Deering Springs No. 35 A/Relocation	5636	765	15026
Deering Springs No. 36 A/Relocation	5636	766	15027
Deering Springs No. 37 A/Relocation	5636	767	15028
Deering Springs No. 38 A/Relocation	5636	768	15029
Deering Springs No. 39 A/Relocation	5636	769	15030
Deering Springs No. 42 A/Relocation	5636	770	15031
Deering Springs No. 51 A/Relocation	5636	771	15032
Deering Springs No. 52 A/Relocation	5636	772	15033
Kid 1	3368	529	25210
Kid 2	3368	530	25211
Kid 3	3368	531	25212
Kid 4	3368	532	25213
Kid 5	3368	533	25214
Kid 6	3368	534	25215

RECEIVED
 B.L.M. AZ STATE OFFICE
 Aug 26 '93

44

<u>Name of Claim</u>	<u>Book</u>	<u>Page Nos.</u>	<u>B.L.M.</u> <u>Serial No.</u>
Kid 7	3368	535	25216
Kid 8	3368	537	25217
Kid 9	3368	536	25218
Kid 10	3368	538	25219
Kid 11	3368	539	25220
Kid 12	3368	540	25221
Kid 13	3368	541	25222
Kid 14	3368	542	25223
Kid 15	3368	543	25224
Kid 16	3368	544	25225
Kid 17	3368	545	25226
Kid 18	3368	546	25227
Kid 19	3368	547	25228
Kid 20	3368	548	25229
Kid 21	3368	549	25230
Kid 22	3368	550	25231
Kid 23	3368	551	25232
Kid 24	3368	552	25233
Kid 25	3368	553	25234
Kid 26	3368	554	25235
Kid 27	3368	555	25236
Kid 28	3368	556	25237
Kid 29	3368	557	25238
Kid 29/Amended	6216	1001-1002	
Kid 34	3368	562	25243
Kid 35	3368	563	25244
Kid 36	3368	564	25245
Kid 37	3368	565	25246
Kid 38	3368	566	25247
Kid 39	3368	567	25248
Kid 40	3368	568	25249
Kid 41	3368	569	25250
Kid 42	3368	570	25251
Kid 43	3368	571	25252
Kid 44	3368	572	25253
Kid 45	3368	573	25254
Kid 46	3368	574	25255
Kid 46/Amended	6216	1003-1004	
Kid 47	3368	575	25256
Kid 47/Amended	6216	1005-1006	
Wasp 52	3786	52	25257
Wasp 52/Amended	6216	955-956	
Wasp 53	3786	53	25258
Wasp 53/Amended	6216	957-958	
Wasp 54	3786	54	25259
Wasp 55	3786	55	25260
Wasp 56	3786	56	25261
Wasp 57	3786	57	25262

*Start one
address
by*

RECEIVED
B.L.M. AZ STATE OFFICE
Aug 26 '93
9:00 A.M.
PHOENIX, ARIZONA

<u>Name of Claim</u>	<u>Book</u>	<u>Page Nos.</u>	<u>B.L.M. Serial No.</u>	
Wasp 58	3786	58	25263	
Wasp 58/Amended	3842	133	} <i>adjust chg</i>	
Wasp 60	3786	59		25264
Wasp 60/Amended	6216	959-960	}	
Wasp 61	3786	60		25265
Wash 61/Amended	6216	961-962	}	
Wasp 101	3786	63		25268
Wasp 102	3786	64		25269
Wasp 103	3786	65		25270
Wasp 104	3786	66		25271
Wasp 105	3786	67		25272
Wasp 106	3786	68		25273
Wasp 107	3786	69		25274
Wasp 111	3786	70		25275
Wasp 112	3786	71		25276
Wasp 113	3786	72		25277
Wasp 114	3786	73		25278
Wasp 115	3786	74		25279
Wasp 116	3786	75		25280
Wasp 117	3786	76		25281
Wasp 118	3786	77		25282
Wasp 119	3786	78		25283
Wasp 120	3786	79		25284
Wasp 121	3786	80		25285
Wasp 122	3786	81		25286
Wasp 123	3786	82		25287
Wasp 124	3786	83	25288	
Wasp 125	3786	84	25289	
Wasp 126	3786	85	25290	
Wasp 127	3786	86	25291	
Wasp 128	3786	87	25292	
Wasp 129	3786	88	25293	
Wasp 130	3786	89	25294	
Wasp 201	3786	90	25295	
Wasp 202	3786	91	25296	
Wasp 203	3786	92	25297	
Wasp 204	3786	93	25298	
Wasp 205	3786	94	25299	
Wasp 206	3786	95	25300	
Wasp 207	3786	96	25301	
Wasp 208	3786	97	25302	
Wasp 209	3786	98	25303	
Wasp 210	3786	99	25304	
Wasp 211	3786	100	25305	
Wasp 212	3786	101	25306	
Wasp 213	3786	102	25307	
Wasp 214	3786	103	25308	
Wasp 215	3786	104	25309	

RECEIVED
 S.L.M. AZ STATE OFFICE
 Aug 26 '93
 9:00 A.M.
 PHOENIX, ARIZONA

<u>Name of Claim</u>	<u>Book</u>	<u>Page Nos.</u>	<u>B.L.M.</u> <u>Serial No.</u>
Wasp 216	3786	105	25310
Wasp 217	3786	106	25311
Wasp 218	3786	107	25312
Wasp 313	3786	144	25349
Wasp 315	3786	146	25351
Wasp 317	3786	148	25353
Wasp 319	3786	150	25355
Wasp 319/Amended	6216	975-976	
Wasp 321	3786	152	25357
Wasp 321/Amended	6216	977-978	
Wasp 323	3786	154	25359
Wasp 323/Amended	6216	979-980	
Wasp 325	3786	156	25361
Wasp 325/Amended	6216	981-982	
Wasp 327	3786	158	25363
Wasp 327/Amended	6116	983-984	
Wasp 329	3786	160	25365
Wasp 329/Amended	6216	985-986	
Wasp 331	3786	162	25367
Wasp 331/Amended	6216	987-988	
Wasp 333	3786	164	25369
Wasp 333/Amended	6216	989-990	
Wasp 335	3786	166	25371
Wasp 335/Amended	6216	991-992	
Wasp 337	3786	168	25373
Wasp 337/Amended	6216	993-994	
Wasp 339	3786	170	25375
Wasp 339/Amended	6216	995-996	
Wasp 341	3786	172	25377
Wasp 343	3786	174	25379
Wasp 344	3786	175	25380
Wasp 345	3786	176	25381
Wasp 346	3786	177	25382
Wasp 347	3786	178	25383
Wasp 348	3786	179	25384
Wasp 349	3786	180	25385
Wasp 350	3786	181	25386
Wasp 351	3786	182	25387
Wasp 352	3786	183	25388
Wasp 353	3786	184	25389
Wasp 354	3786	185	25390
Max 41	4792	584	25662
Max 43	4792	586	25664
Max 45	4792	588	25666
Max 47	4792	590	25668
Max 49	4792	592	25670
Max 71	4792	614	25692
Max 72	4792	615	25693

RECEIVED
 B.L.M. AZ STATE OFFICE
 AUG 26 1993
 9:00 A.M.
 PHOENIX, ARIZONA

<u>Name of Claim</u>	<u>Book</u>	<u>Page Nos.</u>	<u>B.L.M.</u> <u>Serial No.</u>
Max 73	4792	616	25694
Max 74	4792	617	25695
Max 75	4792	618	25696
Max 76	4792	619	25697
Max 77	4792	620	25698
Max 78	4792	621	25699
Max 79	4792	622	25700
Max 80	4792	623	25701
Max 81	4792	624	25702
Max 82	4792	625	25703
Max 83	4792	626	25704
Max 84	4792	627	25705
Max 85	4792	628	25706
Max 86	4792	629	25707
Max 87	4792	630	25708
Max 88	4792	631	25709
Max 89	4792	632	25710
Max 90	4792	633	25711
Max 91	4792	634	25712
Max 93	4792	636	25714
Max 95	4792	638	25716
Max 97	4792	640	25718
Max 99	4792	642	25720
Max 101	4792	644	25722
Max 102	4792	645	25723
Max 103	4792	646	25724
Max 104	4792	647	25725
Max 105	4792	648	25726
Max 106	4792	649	25727
Max 107	4792	650	25728
Max 108	4792	651	25729
Max 109	4792	652	25730
Max 110	4792	653	25731
Max 111	4792	654	25732
Max 112	4792	655	25733
Max 113	4792	656	25734
Max 114	4792	657	25735
Max 115	4792	658	25736
Max 116	4792	659	25737
Max 117	4792	660	25738
Max 118	4792	661	25739
Max 119	4792	662	25740
Max 120	4792	663	25741
Elk 1	3368	576	27423
Elk 2	3368	577	27424
Elk 3	3368	578	27425
Elk 4	3368	579	27426
Elk 5	3368	580	27427

RECEIVED
B.L.M. AZ STATE OFFICE
AUG 26 '93
9:00 A.M.
PHOENIX, ARIZONA

<u>Name of Claim</u>	<u>Book</u>	<u>Page Nos.</u>	<u>B.L.M. Serial No.</u>
Elk 6	3368	581	27428
Elk 35	3368	610	27451
Elk 35/Amended	6121	1273-1274	
Elk 36	3368	611	27452
Elk 37	3368	612	27453
Elk 39	3368	614	27455
Elk 41	3368	616	27457
Elk 43	3368	618	27459
Elk 45	3368	620	27461
Elk 47	3368	622	27463
Elk 70	3368	645	27465
Elk 71	3368	646	27466
Elk 72	3368	647	27467
Elk 73	3368	648	27468
Elk 74	3368	649	27469
Elk 75	3368	650	27470
Elk 76	3368	651	27471
Elk 77	3368	652	27472
Elk 78	3368	653	27473
Elk 79	3368	654	27474
Elk 80	3368	655	27475
Elk 81	3368	656	27476
Elk 83	3368	658	27478
Elk 85	3368	660	27480
Elk 87	3368	662	27482
Alpine #5	2221	495	27513
Alpine #5/Amended	6121	1283-1284	
Alpine #6	2221	496	27514
Alpine #6/Amended	6121	1285-1286	
Alpine #7	2221	497	27515
Apline #7/Amended	6121	1287-1288	
Apline #8	2221	498	27516
Apline #8/Amended	6121	1289-1290	
Alpine #9	2221	499	27517
Alpine #9/Amended	6121	1291-1292	
Alpine #10	2221	500	27518
Alpine #10/Amended	6121	1293-1294	
Alpine #11	2221	501	27519
Alpine #11/Amended	6121	1295-1296	
Alpine #12	2221	502	27520
Alpine #12/Amended	6121	1297-1298	
Alpine #13	2221	503	27521
Alpine #14	2221	504	27522
Alpine #15	2221	505	27523
Alpine #16	2221	506	27524
Alpine #17	2221	507	27525
Alpine #18	2221	508	27526
Alpine #19	2230	138	27527

RECEIVED
 B.L.M. AZ STATE OFFICE
 Aug 26 '93
 9:00 A.M.
 PHOENIX, ARIZONA

<u>Name of Claim</u>	<u>Book</u>	<u>Page Nos.</u>	<u>B.L.M. Serial No.</u>
Alpine #20	2230	139	27528
Alpine #21	2230	140	27529
Alpine #22	2230	141	27530
Alpine #23	2230	142	27531
Alpine #24	2230	143	27532
Santa Rita Wedge	5901	1379	28871
Buzzard No. 5	2089	294	36021
Shadow #4	2827	66	36025
John 1	3934	508	36026
John 2	3934	509	36027
Flying Dutchman No. 2	2089	295	36028
Flying Dutchman No. 3	2089	296	36029
Flying Dutchman No. 4	2089	297	36030
Flying Dutchman No. 5	2089	298	36031
Flying Dutchman No. 6	2089	299	36032
Flying Dutchman No. 6/Amended	6121	1267-1268	
Black Bess No. 2	2089	290	36034
K.W.L.	2078	442	36036
G.E.J.	2078	443	36037
R.F.E.	2078	444	36038
R.C.M.	2078	445	36039
Sycamore #1	2078	446	36040
Sycamore #2	2078	447	36041
Sycamore #3	2078	448	36042
Sycamore #4	2078	449	36043
Sycamore #4/Amended	6121	1299-1300	
Sycamore #5	2078	450	36044
Sycamore #5/Amended	6121	1301-1302	
Sycamore #6	2078	451	36045
Sycamore #6/Amended	6121	1303-1304	
Sycamore #7	2078	452	36046
Sycamore #7/Amended	6121	1305-1306	
Sycamore #8	2078	453	36047
Sycamore #8/Amended	6121	1307-1308	
Sycamore #9	2078	454	36048
Sycamore #10	2078	455	36049
Sycamore #11	2078	456	36050
Sycamore #12	2078	457	36051
Naragansett Extension #1	937	372	36052
Naragansett Extension #2	937	373	36053
Naragansett Extension #3	937	374	36054
Naragansett Extension #4	937	375	36055
Naragansett Extension #5	937	376	36056
Naragansett Extension #6	937	377	36057
Naragansett Extension #7	937	378	36058
Naragansett Extension #8	937	379	36059
Naragansett Extension #9	2020	358	36060
Schwab Extension #1 North	1271	92	36061

all in by

RECEIVED
S.L.M. AZ STATE OFFICE
Aug 26 1933
9:00 A.M. PHOENIX, ARIZONA

<u>Name of Claim</u>	<u>Book</u>	<u>Page Nos.</u>	<u>B.L.M.</u> <u>Serial No.</u>
Rocky 1 ✓	3726	117	36062
Amole No. 2 ✓	2051	262	36063
Falls No. 2 ✓	2051	263	36064
Falls No. 3 ✓	2110	267	36065
Falls No. 4 ✓	2110	268	36066
Perry No. 1 ✓	2112	11	36067
Perry #2	2112	12	36068
Perry #3	2112	13	36069
Perry #4	2112	14	36070
Perry #7	2112	17	36073
Perry #8	2112	18	36074
Perry #9	2112	19	36075
Perry #10	2112	20	36076
Perry #11	2112	21	36077
Perry #12	2112	22	36078
Perry #15	2112	25	36081
Perry #15/Amended	2139	441	
Perry #16	2112	26	36082
Perry #17	2112	27	36083
Perry #18	2112	28	36084
Perry #18/Amended	2139	442	
Gunsite 1-A	1980	353	36086
Gunsite No. 2	1941	339	36087
Gunsite No. 2/Amended	1980	354	
Gunsite No. 3	1941	340	36088
Gunsite No. 4	1941	341	36089
Gunsite 5A	2022	341	36090
Gunsite 6-B	2110	264	36091
Gunsite No. 7	1941	344	36092
Gunsite 7A	2411	174	36093
Gunsite No. 8	1941	345	36094
Gunsite No. 9	1941	346	36095
Gunsite No. 10	1941	347	36096
Gunsite No. 11	1941	348	36097
Gunsite No. 12	1941	349	36098
Gunsite No. 13	1941	350	36099
Gunsite No. 14	1941	351	36100
Gunsite No. 15	1941	352	36101
Gunsite No. 16	1941	353	36102
Gunsite No. 17	1941	354	36103
Gunsite No. 18	1941	355	36104
Gunsite No. 19	1941	356	36105
Gunsite No. 20	1941	357	36106
Gunsite No. 21	1941	358	36107
Gunsite No. 22	1941	359	36108
Gunsight No. 23	1967	324	36109
Gunsight No. 23/Amended	2022	343	
Gunsite No. 24	1943	14	36110

PHOENIX, ARIZONA
9:00 A.M.

AUG 26 '93

RECEIVED
BLM, AZ STATE OFFICE

<u>Name of Claim</u>	<u>Book</u>	<u>Page Nos.</u>	<u>B.L.M. Serial No.</u>
Gunsite No. 24/Amended	1980	355	
Gunsite No. 25	1943	15	36111
Gunsite No. 26	1943	16	36112
Gunsite No. 27	1943	13	36113
Gunsight No. 28	1967	325	36114
Gunsight No. 29	1967	326	36115
Gunsight No. 30	1967	327	36116
Gunsight No. 31	1967	328	36117
Gunsight No. 32	1967	329	36118
Gunsight No. 33	1967	330	36119
Gunsight No. 34	1967	331	36120
Gunsight No. 35	1967	332	36121
Gunsight No. 36	1967	333	36122
Gunsight No. 37	1967	334	36123
Gunsight No. 38	1967	335	36124
Gunsight No. 39	1967	336	36125
Gunsight No. 40	1967	337	36126
Gunsight No. 41	1967	338	36127
Gunsight No. 42	1967	339	36128
Gunsight No. 43	1967	340	36129
Gunsight 44	1994	152	36130
Gunsight 44/Amended	6420	1007-1008	
Gunsight #45	1994	153	36131
Gunsight #45/Amended	6420	1009-1010	
Gunsight #46	1994	154	36132
Gunsight #47	1994	155	36133
Gunsight #48	1994	156	36134
Gunsight #49	1994	157	36135
Gunsight #50	1994	158	36136
Gunsight #50/Amended	2078	464	
Williams Folly	5406	878	36137
Williams Folly #2	5406	879	36138
Santa Rita #1	2148	520	46740
Santa Rita #2	2148	521	46741
Santa Rita #3	2148	522	46742
Santa Rita #4	2148	523	46743
Santa Rita #5	2148	524	46744
Santa Rita #6	2148	525	46745
Santa Rita #7	2148	526	46746
Santa Rita #8A	2170	436	46747
Santa Rita #9	2148	528	46748
Santa Rita #10	2148	529	46749
Santa Rita #11	2148	530	46750
Santa Rita #12	2148	531	46751
Santa Rita #13	2148	532	46752
Santa Rita #14	2148	533	46753
Santa Rita #15	2148	534	46754
Santa Rita #16	2148	535	46755

Handwritten notes:
 - Above 36111: *36111*
 - Between 36112 and 36113: *36112*
 - Between 36113 and 36114: *36113*
 - A large bracket on the right side of the table groups entries from 36111 down to 46755.

RECEIVED
 B.L.M. AZ STATE OFFICE
 Aug 26 93
 PHOENIX, ARIZONA
 9:00 A.M.

<u>Name of Claim</u>	<u>Book</u>	<u>Page Nos.</u>	<u>B.L.M. Serial No.</u>
Santa Rita #17	2148	536	46756
Santa Rita #18	2148	537	46757
Santa Rita #19	2148	538	46758
Santa Rita #20	2148	539	46759
Santa Rita #21	2148	540	46760
Santa Rita #22	2148	541	46761
Santa Rita #23	2148	542	46762
Santa Rita #24	2148	543	46763
Santa Rita #25	2148	544	46764
Santa Rita #26	2148	545	46765
Santa Rita #27	2148	546	46766
Santa Rita #28	2148	547	46767
Santa Rita #29	2148	548	46768
Santa Rita #30	2148	549	46769
Santa Rita #31	2148	550	46770
Catalina #1	2148	518	46771
Catalina #2	2148	517	46772
Catalina #3	2148	516	46773
Catalina #4	2148	515	46774
Catalina #5A	2170	437	46775
Catalina #6A	2170	435	46776
Catalina #7	2148	512	46777
Catalina #8	2148	511	46778
Fred Bennett	936	425	46779
Fred Bennett	712	107	46780
Fred Bennett/Amended	2110	262	
Rosemont #9	936	424	46781
Rosemont #9/Amended	2078	466	
Rosemont #11	936	420	46782
Rosemont #11-A	2078	458	46783
Rosemont #12	936	431	46784
Rosemont #12/Amended	2078	467	
Rosemont #13	936	434	46785
Rosemont #13/Amended	2078	468	
Rosemont #15	936	429	46786
Rosemont #15/Amended	2078	469	
Rosemont #16	936	430	46787
Rosemont #16/Amended	2078	470	
Rosemont #17	936	432	46788
Rosemont #17/Amended	2078	471	
Rosemont #18	936	433	46789
Rosemont #18/Amended	964	472	
Rosemont #21	964	202	46790
Rosemont #21/Amended	2078	473	
Fred Bennett Fraction	2022	338	46791
Last Chance No. 1/Relocation	2929	207	46792
Last Chance No. 2/Relocation	2929	208	46793
Last Chance No. 3/Relocation	2929	209	46794

RECEIVED
 8:00 A.M.
 TUBENIX, ARIZONA

Aug 26 '93

RECEIVED
 8:45 A.M.
 M. AZ STATE OFFICE

<u>Name of Claim</u>	<u>Book</u>	<u>Page Nos.</u>	<u>B.L.M. Serial No.</u>
Merchant (Mine)	DD	284	46795
Cave	NN	555	46796
Tailor	NN	556	46797
Wedge	821	393	46798
Wedge No. 2	897	182	46799
Strip	821	391	46800
Cuba Fraction	2022	342	46801
Patrick Henry Fraction/Relocation	3486	103	46802
R. G. Ingersoll Fration	2110	265	46803
Daylight Fraction	2110	266	46804
Travis #2	1983	254	46805
Travis #2/Amended	2078	465	
Travis #3	1983	255	46806
Travis #4	1983	256	46807
Travis #4/Amended	2170	455	
Travis #5	1983	257	46808
Travis #6	1983	258	46809
Art	1009	441	46810
Art/Amended	2078	459	
Al	1009	442	46811
Al/Amended	2078	460	
Sam	1009	439	46812
Sam/Amended	2078	461	
Fred	1009	440	46813
Fred/Amended	2078	462	
Bert	1009	443	46814
Bert/Amended	2078	463	
Bob	995	393	46815
Canyon No. 34	6048	1225-26	47482
Canyon No. 35	6048	1227-28	47483
Canyon No. 36	6048	1229-30	47484
Canyon No. 37	6048	1231-32	47485
Canyon No. 38	6048	1233-34	47486
Canyon No. 39	6048	1235-36	47487
Canyon No. 40	6048	1237-38	47488
Canyon No. 41	6048	1239-40	47489
Canyon No. 42	6048	1241-42	47490
Canyon No. 43	6048	1243-44	47491
Canyon No. 64	6048	1285-86	47512
Canyon No. 65	6048	1287-88	47513
Canyon No. 66	6048	1289-90	47514
Canyon No. 67	6048	1291-92	47515
Canyon No. 68	6048	1293-94	47516
Canyon No. 69	6048	1295-96	47517
Canyon No. 70	6048	1297-98	47518
Canyon No. 71	6048	1299-1300	47519
Canyon No. 72	6048	1301-02	47520
Canyon No. 73	6048	1303-04	47521

PHOENIX, ARIZONA
9:00 A.M.

AUG 26 '93

RECEIVED
S.L.M. AZ STATE OFFICE

<u>Name of Claim</u>	<u>Book</u>	<u>Page Nos.</u>	<u>B.L.M. Serial No.</u>
Canyon No. 74	6048	1305-06	47522
Canyon No. 75	6048	1307-08	47523
Canyon No. 76	6048	1309-10	47524
Canyon No. 77	6048	1311-12	47525
Canyon No. 78	6048	1313-14	47526
Canyon No. 79	6048	1315-16	47527
Telemeter Fraction	2075	381	62785
Telemeter Fraction/Amended	5013	166	
West End Fraction	2075	383	62786
West End Fraction/Amended	5013	164	
Hattie Fraction	2075	382	62787
Hattie Fraction/Amended	5013	165	
Cactus	6104	1251-52	64123
Travis #7	6104	1253-54	64124
Fox #1	2705	63	64125
Fox #1 Amended	6104	1255-56	
Fox #2	2705	64	64126
Fox #2/Amended	6104	1257-58	
Fox #7	2705	69	64131
Fox #7/Amended	6104	1267-68	
Fox #13	2705	75	64133
Fox #13/Amended	6104	1271-72	
Cloud Rest	SS	511	64134
Cloud Rest/Amended	6104	1273-74	
Big Windy	5406	876	64135
Big Windy Fraction	5406	877	64136
Blue Wing	SS	581	64137
Cloud Rest No. 1	B-B-B	277	64138
Cloud Rest No. 1/Amended	6104	1275-76	
Kent #1 Long John	1936	245	66835
Kent #2 Patricia C.	1936	246	66836
Kent #3 Little Joe	1936	247	66837
Belle of Rosemont	2571	125	66838
Belle of Rosemont/Amended	6216	999-1000	
John	995	395	74390
Joe	995	396	74391
Ben	995	392	74392
Pete	995	394	74393
Adolph Lewisohn	710	346	74394
Adolph Lewisohn	936	419	74395
Rosemont	710	347	74396
Rosemont	936	418	74397
Albert Steinfeld	710	348	74398
Albert Steinfeld	936	427	74399
Hugh Young	712	108	74400
Hugh Young	936	422	74401
Ethel	712	109	74402
Albert	712	110	74403

RECEIVED
BLM AZ STATE OFFICE
AUG 26 '93
9:00 A.M.
PHOENIX, ARIZONA

<u>Name of Claim</u>	<u>Book</u>	<u>Page Nos.</u>	<u>B.L.M. Serial No.</u>
Rosemont #1	908	504	74404
Rosemont #2	908	501	74405
Rosemont #3	908	503	74406
Rosemont #4	908	499	74407
Rosemont #7	936	421	74408
Rosemont #8	936	423	74409
Rosemont #14	936	428	74410
Rosemont #19	964	200	74411
Rosemont #20	964	201	74412
Rosemont #20	908	500	74413
Rosemont #22	964	203	74414
Rosemont #23	908	497	74415
Rosemont #24	908	498	74416
Rosemont #25	908	502	74417
RX	936	426	74418
Flying Dutchman #7A	6121	1269-70	75181
Blue Point No. 2A	6121	1271-72	75182
Alpine #1A	6121	1275-76	75183
Alpine #2A	6121	1277-78	75184
Alpine #3A	6121	1279-80	75185
Alpine #4A	6121	1281-82	75186
Frijole VI A	6159	1135-36	95315
Falcon #1A	6216	899-900	99789
Falcon #2A	6216	901-902	99790
Falcon #3A	6216	903-904	99791
Falcon #4A	6216	905-906	99792
Falcon #5A	6216	907-908	99793
Falcon #6A	6216	908-910	99794
Falcon #7A	6216	911-912	99795
Falcon #8A	6216	913-914	99796
Falcon #9A	6216	915-916	99797
Falcon #10A	6216	917-918	99798
Falcon #11A	6216	919-920	99799
Falcon #12A	6216	921-922	99800
Falcon #13A	6216	923-924	99801
Falcon #14A	9216	925-926	99802
Falcon #15A	6216	927-928	99803
Falcon #16A	6216	929-930	99804
Falcon #17A	6216	931-932	99805
Falcon #18A	6216	933-934	99806
Falcon #19A	6216	935-936	99807
Falcon #20A	6216	937-938	99808
Falcon #21A	6216	939-940	99809
Falcon #22A	6216	941-942	99810
Falcon #27A	6216	943-944	99811
Falcon #28A	6216	945-946	99812
Falcon #29A	6216	947-948	99813
Falcon #30A	6216	949-950	99814

RECEIVED
81 M. AZ STATE OFFICE
Aug 26 1993
9:00 A.M.
PHOENIX, ARIZONA

<u>Name of Claim</u>	<u>Book</u>	<u>Page Nos.</u>	<u>B.L.M.</u> <u>Serial No.</u>
Falcon #31A	6216	951-952	99815
Falcon #32A	6216	953-954	99816
Wasp #62A	6216	963-964	99817
Wasp #63A	6216	965-966	99818
Wasp #219A	6216	967-968	99819
Wasp #220A	6216	969-970	99820
Wasp #221A	6216	971-972	99821
Wasp #222A	6216	973-974	99822
Tecky	6216	997-998	99823
MIA 1 A	6420	1011-13	117293
MIA 2 A	6420	1014-16	117294
MIA 3 A	6420	1017-19	117295
MIA 4 A	6420	1020-22	117296
MIA 5 A	6420	1023-25	117297
MIA 6 A	6420	1026-28	117298
MIA 7 A	6420	1029-31	117299
MIA 8 A	6420	1032-34	117300
MIA 9 A	6420	1035-37	117301
MIA 12A	6420	1043-45	117304
MIA 13A	6420	1046-48	117305
MIA 14A	6420	1049-51	117306
BILLY C.	6522	781-782	129394
Hope 1	8776	919-921	303950
Hope 2	8776	922-924	303951
Hope 3	8776	925-927	303952
Hope 4	8776	928-930	303953
Hope 5	8776	931-933	303954
Hope 6	8776	934-936	303955
Hope 7	8776	937-939	303956
Hope 8	8776	940-942	303957
Hope 9	8776	943-945	303958
Hope 10	8776	946-948	303959
Hope 10-A	8776	949-951	303960
Hope 11	8776	952-954	303961
Hope 12	8776	955-957	303962
Hope 13	8776	958-960	303963
Hope 14	8776	961-963	303964
Hope 14/Amended	8808	596-598	
Hope 15	8776	964-966	303965
Hope 16	8776	967-969	303966
Hope 17	8776	970-972	303967
Hope 18	8776	973-975	303968
Hope 19	8776	976-978	303969
Hope 20	8776	979-981	303970
Hope 21	8776	982-984	303971
Hope 22	8776	985-987	303972
Hope 23	8776	988-990	303973
Hope 23/Amended	8808	593-596	

address ok

address ok

address ok

RECEIVED
S.L.M. AZ STATE OFFICE
Aug 26 93
9:00 A.M.
PHOENIX, ARIZONA

<u>Name of Claim</u>	<u>Book</u>	<u>Page Nos.</u>	<u>B.L.M. Serial No.</u>
Hope 24	8776	991-993	303974
Hope 25	8776	994-996	303975
Hope 26	8776	997-999	303976
Hope 27	8776	1000-1002	303977
Hope 28	8776	1003-1005	303978
Hope 29	8776	1006-1008	303979
Hope 30	8776	1009-1011	303980
Hope 31	8776	1012-1014	303981
Hope 32	8776	1015-1017	303982
Hope 32/Amended	8808	590- 592	
Hope 33	8776	1018-1020	303983
Hope 34	8776	1021-1023	303984
Hope 35	8776	1024-1026	303985
Hope 36	8776	1027-1029	303986
Hope 37	8776	1030-1032	303987
H-38A	9018	1198-1199	313532
H-39A	9018	1200-1201	313533
H-40A	9018	1202-1203	313534
H-41A	9018	1204-1205	313535
H-42A	9018	1206-1207	313536
H-43A	9018	1208-1209	313537
H-44A	9018	1210-1211	313538
H-45A	9018	1212-1213	313539
H-46A	9018	1214-1215	313540
H-47A	9018	1216-1217	313541
H-48A	9018	1218-1219	313542
H-49A	9018	1220-1221	313543
H-50A	9018	1222-1223	313544
H-51A	9018	1224-1225	313545
H-52A	9018	1226-1227	313546
H-53A	9018	1228-1229	313547
H-54A	9018	1230-1231	313548
H-55A	9018	1232-1233	313549
H-56A	9018	1234-1235	313550
H-57A	9018	1236-1237	313551
H-58A	9018	1238-1239	313552
H-59A	9018	1240-1241	313553
H-60A	9018	1242-1243	313554
H-61A	9018	1244-1245	313555
H-62A	9018	1246-1247	313556
H-63A	9018	1248-1249	313557
H-64A	9018	1250-1251	313558
H-65A	9018	1252-1253	313559
H-66A	9018	1254-1255	313560
H-67A	9018	1256-1257	313561
H-68A	9018	1258-1259	313562
H-69A	9018	1260-1261	313563
H-70A	9018	1262-1263	313564

RECEIVED
B.L.M. AZ STATE OFFICE
Aug 26 '93
9:00 A.M.
PHOENIX, ARIZONA

<u>Name of Claim</u>	<u>Book</u>	<u>Page Nos.</u>	<u>B.L.M. Serial No.</u>
H-71A	9018	1264-1265	313565
H-72A	9018	1266-1267	313566
H-73A	9018	1268-1269	313567
H-74A	9018	1270-1271	313568
H-75A	9018	1272-1273	313569
H-76A	9018	1274-1275	313570
H-77A	9018	1276-1277	313571
H-78A	9018	1278-1279	313572
H-79A	9018	1280-1281	313573
H-80A	9018	1282-1283	313574
H-81A	9018	1284-1285	313575
H-82A	9018	1286-1287	313576
H-83A	9018	1288-1289	313577
H-84A	9018	1290-1291	313578
H-85A	9018	1292-1293	313579
H-86A	9018	1294-1295	313580
H-87A	9018	1296-1297	313581
H-88A	9018	1298-1299	313582
H-89A	9018	1300-1301	313583
H-90A	9018	1302-1303	313584
H-91A	9018	1304-1305	313585
H-92A	9018	1306-1307	313586
H-93A	9018	1308-1309	313587
H-94A	9018	1310-1311	313588
H-95A	9018	1312-1313	313589
H-96A	9018	1314-1315	313590
H-97A	9018	1316-1317	313591
H-98A	9018	1318-1319	313592
H-99A	9018	1320-1321	313593
H-100A	9018	1322-1323	313594
H-101A	9018	1324-1325	313595
H-102A	9018	1326-1327	313596
H-103A	9018	1328-1329	313597
H-104A	9018	1330-1331	313598
H-105A	9018	1332-1333	313599
H-106A	9018	1334-1335	313600
H-107A	9018	1336-1337	313601
H-108A	9018	1338-1339	313602
H-109A	9018	1340-1341	313603
H-110A	9018	1342-1343	313604
H-111A	9018	1344-1345	313605
H-112A	9018	1346-1347	313606
H-113A	9018	1348-1349	313607
H-114A	9018	1350-1351	313608
H-115A	9018	1352-1353	313609
H-116A	9018	1354-1355	313610
H-117A	9018	1356-1357	313611
H-118A	9018	1358-1359	313612

PHOENIX, ARIZONA
9:00 A.M.

AUG 26 1983

RECEIVED
B.L.M. AZ STATE OFFICE

<u>Name of Claim</u>	<u>Book</u>	<u>Page Nos.</u>	<u>B.L.M. Serial No.</u>
H-119A	9018	1360-1361	313613
H-120A	9018	1362-1363	313614
H-121A	9018	1364-1365	313615
H-122A	9018	1366-1367	313616
H-123A	9018	1368-1369	313617
H-124A	9018	1370-1371	313618
H-125A	9018	1372-1373	313619
H-126A	9018	1374-1375	313620
H-127A	9018	1376-1377	313621
H-128A	9018	1378-1379	313622
H-129A	9018	1380-1381	313623
H-130A	9018	1382-1383	313624
H-131A	9018	1384-1385	313625
H-132A	9018	1386-1387	313626
H-133A	9018	1388-1389	313627
H-134A	9018	1390-1391	313628
H-135A	9018	1392-1393	313629
H-136A	9018	1394-1395	313630
H-137A	9018	1396-1397	313631
H-138A	9018	1398-1399	313632
H-139A	9018	1400-1401	313633
H-140A	9018	1402-1403	313634
H-141A	9018	1404-1405	313635
H-142A	9018	1406-1407	313636
H-143A	9018	1408-1409	313637
H-144A	9018	1410-1411	313638
H-145A	9018	1412-1413	313639
H-146A	9018	1414-1415	313640
H-147A	9018	1416-1417	313641
H-148A	9018	1418-1419	313642
H-149A	9018	1420-1421	313643
H-150A	9018	1422-1423	313644
H-151A	9018	1424-1425	313645
H-152A	9018	1426-1427	313646
H-153A	9018	1428-1429	313647
H-154A	9018	1430-1431	313648
H-155A	9018	1432-1433	313649
H-156A	9018	1434-1435	313650
H-157A	9018	1436-1437	313651
H-158A	9018	1438-1439	313652
H-159A	9018	1440-1441	313653
H-160A	9018	1442-1443	313654
H-161A	9018	1444-1445	313655
H-162A	9018	1446-1447	313656
H-163A	9018	1448-1449	313657
H-164A	9018	1450-1451	313658
H-165A	9018	1452-1453	313659
H-166A	9018	1454-1455	313660

RECEIVED
 B.L.M. AZ STATE OFFICE
 Aug 26 1993
 9:00 A.M.
 PHOENIX, ARIZONA

<u>Name of Claim</u>	<u>Book</u>	<u>Page Nos.</u>	<u>B.L.M. Serial No.</u>
H-167A	9018	1456-1457	313661
H-168A	9018	1458-1459	313662
H-169A	9018	1460-1461	313663
H-170A	9018	1462-1463	313664
H-171A	9018	1464-1465	313665
H-172A	9018	1466-1467	313666
H-173A	9018	1468-1469	313667
H-174A	9018	1470-1471	313668
H-175A	9018	1472-1473	313669
H-176A	9018	1474-1475	313670
H-177A	9018	1476-1477	313671
H-178A	9018	1478-1479	313672
H-179A	9018	1480-1481	313673
H-180A	9018	1482-1483	313674
H-181A	9018	1484-1485	313675
H-182A	9018	1486-1487	313676
H-183A	9018	1488-1489	313677
H-187A	9018	1490-1491	313678
H-188A	9018	1492-1493	313679
H-189A	9018	1494-1495	313680
H-190A	9018	1496-1497	313681
H-191A	9018	1498-1499	313682
H-192A	9018	1500-1501	313683
H-194A	9018	1502-1503	313684
H-195A	9018	1504-1505	313685
H-196A	9018	1506-1507	313686
H-197A	9018	1508-1509	313687
H-198A	9018	1510-1511	313688
H-199A	9018	1512-1513	313689

That all of said mining claims are owned by ASARCO Incorporated the mailing address for which is P.O. Box 5747, Tucson, Arizona 85703;

Claims are located in Sections 1, 2, 11, 12, 13, 14, 24, 25, & 36, T18S, R15E; Sections 5, 6, 7, 8, 9, 16, 17, 18, 19, 20, 21, 28, 29, 30, 31, 32, & 33, T18S, R16E; Sections 4, 5, 6, 7, 8, & 9, T19S, R16E; and Sections 1 & 2, T19S, R15E; G&SRB&M.

PAYMENT

825 mining claims x \$200.00 = \$165,000.00

PHOENIX, ARIZONA
9:00 A.M.
Aug 26 '93
RECEIVED
S.L.M. AZ STATE OFFICE

UNITED STATES
DEPARTMENT OF THE INTERIOR
BUREAU OF LAND MANAGEMENT

RECEIPT AND ACCOUNTING ADVICE

NO. 2044670

WG/AZ

08/26/93

Subject: CLAIM RENTAL FEE 1993 & 1994 (825)

2 67 13

165,000.00

Applicant:

ASARCO
BOX 5747
TUCSON AZ 85703

Remitter:

SAME CK. # 45004474

Assignor:

LEASE MANAGEMENT DATA NEW UPDATE PAYMENT

ORIGINAL SERIAL NO.	ASG.	TYPE	ST.	CTY.	FUND SYMBOL	ACRES/UNITS	RATE
AMC 2196, ET AL							

AMOUNT	ANV. DATE	EXP. DATE	BILL CYC.	S/C	DISTRICT	NEXT BILL	MISC. DATA	U of M	ACTUAL UNITS

ASSIGNMENT SERIAL NO.	ASG.	TYPE	ST.	CTY.	FUND SYMBOL	ACRES/UNITS	RATE

AMOUNT	ANV. DATE	EXP. DATE	BILL CYC.	S/C	DISTRICT	NEXT BILL	MISC. DATA	U of M	ACTUAL UNITS

APPLY REMITTANCE

ACTION	FUND SYMBOL	CTY.	AMOUNT
FILING FEE			
RENTAL			
UNEARNED			
REFUND			
TOTAL			
AMOUNT DUE			

Remarks:

BY:

DATE:

Lease in Escrow?

KGS?

Auto Escalates?

Auto Renew?

Of Interest?

Operating Rights?

Operator

Bond Filed?

FOR MMS USE ONLY

BILLEE

NUMBER

OCS SECTION

CODE

FOREST REFUGE

Sahuarita Mining 1986, Ltd.
 5323 N. Camino Real
 Tucson, AZ 85718

2194
 27423
 35995
 62735
 SR

August 26, 1993

Bureau of Land Management
 Arizona State Office
 3707 North 7th Street
 Phoenix, AZ 85014

RE: Rental Fee

Enclosed please find a check for \$5,000.00 for the 1993 and 1994 rental fees for the following list of claims:

The "Claims" owned by Helvetia Land and Cattle Co. and Sahuarita Mining 1986, Ltd., consist of twenty-five (25) unpatented lode mining claims situated in Township 18 South, Range 15 East, G&SRM, in the Helvetia Mining District of Pima County, Arizona, the location notices and latest amended location notices, if any, of which are recorded in the official records of Pima County, Arizona, and the authorized office of the Bureau of Land Management as follows:

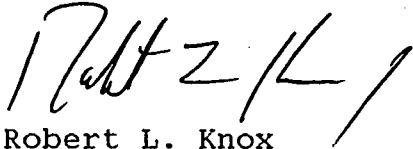
Name of Claim	Pima Cty Records Book	Page	Sec.	BLM Serial # AMC	
Walthum	942	87		2205	
Amended	5436	812	22	}	
Flat Top	913	600			2206
Amended	5436	813	15		
Round Top	914	1			2207
Amended	5436	814	15		
The Axe	287	258			2208
Amended	5436	815	14		
Suzy	934	536			2209
Amended	5436	816	22		
Alachua	916	549			2210
Amended	5436	817	22		
Elk 32	3368	607	11	27448	
Doe 1	3366	300	23	27533	
Elk 59	3368	634	14	36005	
Shadow No. 1	2827	63	23	36022	
Baker	916	550	15	62735	
Liberty	916	559	15	62744	
Ruby	287	256	15	62766	
Boston	1750	237	22	62769	
The Alta No. 1	MMM	294		62770	
Amended	464	65	15	}	
America No. 1	MMM	295			62771
Amended	464	63	15		
America No. 2	MMM	293		62772	

RECEIVED
 B.L.M. AZ STATE OFFICE
 AUG 27 2 14 PM '93
 PHOENIX, ARIZONA

93 + 94
ENTERED IN COMPUTER
 16-4-93 Sivas

Amended	464	64	15	
Apricot —	MMM	292		62773
Amended	464	60	15	
French King —	MMM	289		62774
Amended	464	67	15	
Italian Queen —	MMM	291		62776
Amended	464	71	15	
Shovel —	MMM	331		62777
Amended	464	70	15	
Four Queens —	287	257	15	62778
Cherry —	MMM	330		62784
Amended	464	66	14	
Rake —	3869	110	15	62788
Hoe —	3869	111	15	62789

Sincerely,



Robert L. Knox
General Partner

ck # 4782

RLK/ms

RECEIVED
B.L.M. AZ STATE OFFICE
Aug 27 2 14 PM '93
PHOENIX, ARIZONA

UNITED STATES
DEPARTMENT OF THE INTERIOR
BUREAU OF LAND MANAGEMENT

RECEIPT AND ACCOUNTING ADVICE

No. 2044806

RS/AZ

08/27/93

Subject: CLAIM RENTAL FEE 1993 & 1994 (25)

2 100 13

5,000.00

Applicant:

SAHUARITA MINING, LTD.
P.O. BOX 70
SAHUARITA, AZ 85629

SAME - CK #4782

Remitter: 577-7930

Assignor:

LEASE MANAGEMENT DATA NEW UPDATE PAYMENT

ORIGINAL SERIAL NO.	ASG.	TYPE	ST.	CTY.	FUND SYMBOL	ACRES/UNITS	RATE
AMC 2205, ET AL							

AMOUNT	ANV. DATE	EXP. DATE	BILL CYC.	S/C	DISTRICT	NEXT BILL	MISC. DATA	U of M	ACTUAL UNITS

ASSIGNMENT SERIAL NO.	ASG.	TYPE	ST.	CTY.	FUND SYMBOL	ACRES/UNITS	RATE

AMOUNT	ANV. DATE	EXP. DATE	BILL CYC.	S/C	DISTRICT	NEXT BILL	MISC. DATA	U of M	ACTUAL UNITS

APPLY REMITTANCE

ACTION	FUND SYMBOL	CTY.	AMOUNT
FILING FEE			
RENTAL			
UNEARNED			
REFUND			
TOTAL			
AMOUNT DUE			

Remarks:

BY:

DATE:

- Lease in Escrow?
- KGS? Of Interest?
- Auto Escalates? Operating Rights?
- Auto Renew? Operator
- Bond Filed?

FOR MMS USE ONLY

BILLEE NUMBER	FOREST REFUGE
OCS SECTION CODE	

2194
27423
35995
62735

TD
Lj

RECEIVED
B.L.M. AZ STATE OFFICE
PHOENIX, ARIZONA
DEC 29 2 45 PM '92

After recording return to:

John C. Lacy, Esq.
DeConcini McDonald Brammer
Yetwin & Lacy, P.C.
2525 East Broadway Blvd., Suite 200
Tucson, Arizona 85716-5303

AFFIDAVIT OF PERFORMANCE OF ANNUAL LABOR

STATE OF ARIZONA)
County of Pima) ss.

ROBERT L. KNOX, being first duly sworn, upon his oath states as follows:

1. He is a citizen of the United States, more than eighteen (18) years of age, and resides at 5323 N. Camino Real, Tucson, Arizona 85718.

2. He is personally acquainted with the seventy-five (75) unpatented lode mining claims situated in the Helvetia Mining District, Pima County, Arizona, the names of which are indicated on Exhibit A attached hereto (the "Claims"), which exhibit also includes the book and page of recording of the location notice in the office of the Recorder of Pima County, Arizona, the serial number assigned to the Claims by the Arizona State Office of the Bureau of Land Management, and the place of posting of the location notice according to the Public Land Survey System.

3. This Affidavit is made for, on behalf of, and at the direction of SAHUARITA MINING 1986, LTD., a Colorado limited partnership, whose address is 5323 N. Camino Real, Tucson, Arizona 85718, the owner of an undivided 40% interest in the Claims (the remaining undivided 60% interest being owned by Helvetia Land & Cattle Co., Inc.).

4. Between the 1st day of September, 1991, and the 1st day of September, 1992, not less than Seven Thousand Five Hundred Dollars (\$7,500) worth of work and improvements were done and performed upon or for the benefit of the Claims, not including the location work of the Claims.

75
[Handwritten initials and marks]

5. Such work and improvements consisted of air track drilling and earth moving activities with a backhoe to further define existing mineralization on the Claims, which work was performed by employees of Calcium Products of Arizona, a "dba" of SAHUARITA MINING 1986, LTD.

5. All of the above work and improvements were performed by or at the expense of the owner for the purpose of complying with the laws of the United States pertaining to assessment or annual work, which Claims form a contiguous block.

DATED this 29th day of December, 1992.

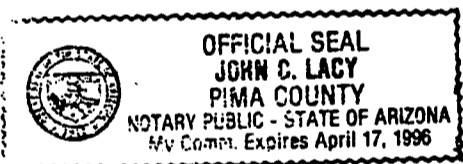
SAHUARITA MINING 1986, LTD.

By *[Signature]*
Robert L. Knox, Agent

Subscribed and sworn to before me this 29th day of December, 1992, by Robert L. Knox, for and on behalf of Sahuarita Mining 1986, Ltd., a Colorado limited partnership.

[Signature]
Notary Public

My Commission Expires:



RECEIVED
BLM. AZ STATE OFFICE
DEC 29 2 45 PM '92
PHOENIX, ARIZONA

EXHIBIT A

The "Claims" owned jointly by Helvetia Land & Cattle Co. and Sahuarita Mining 1986, Ltd., consist of seventy-five (75) unpatented lode mining claims situated in Township 18 South, Range 15 East, G&SRM, in the Helvetia Mining District of Pima County, Arizona, the location notices and latest amended location notices, if any, of which are recorded in the official records of Pima County, Arizona, and the authorized office of the Bureau of Land Management as follows:

<u>Name of Claim</u>	<u>Pima Cty Rclds</u>		<u>Sec.</u>	<u>BLM Serial #</u>
	<u>Book</u>	<u>Page</u>		<u>A MC</u>
WALTHUM	942	87		2205
Amended	5436	812	22	
FLAT TOP	913	600		2206
Amended	5436	813	15	
ROUND TOP	914	1		2207
Amended	5436	814	15	
THE AXE	287	258		2208
Amended	5436	815	14	
SUZY	934	536		2209
Amended	5436	816	22	
ALACHUA	916	549		2210
Amended	5436	817	22	
ELK 27 A	3423	187	11	27443
ELK 28 A	3423	188	11	27444
ELK 29	3368	604	11	27445
ELK 30	3368	605	11	27446
ELK 31	3368	606	11	27447
ELK 32	3368	607	11	27448
ELK 33	3368	608	11	27449
ELK 34	3368	609	11	27450
ELK 108	3368	683	11	27503
ELK 109	3368	684	10	27504
ELK 110	3368	685	10	27505
ELK 111	3368	686	10	27506
ELK 112	3368	687	10	27507
ELK 115	3368	690	11	27508
ELK 49	3368	624	14	35995
ELK 50	3368	625	14	35996
ELK 51	3368	626	14	35997
ELK 52	3368	627	14	35998
ELK 53	3368	628	14	35999
ELK 54	3368	629	14	36000
ELK 55	3368	630	14	36001
ELK 56	3368	631	14	36002
ELK 57	3368	632	14	36003
ELK 58	3368	633	14	36004
ELK 59	3368	634	14	36005

RECEIVED
 BLM, AZ STATE OFFICE
 DEC 29 2 45 PM '92
 PHOENIX, ARIZONA

<u>Name of Claim</u>	<u>Pima Cty Rcds Book</u>	<u>Page</u>	<u>Sec.</u>	<u>BLM Serial # A MC</u>
ELK 60	3368	635	14	36006.
ELK 61	3368	636	14	36007.
ELK 62	3368	637	14	36008.
ELK 63	3368	638	14	36009.
ELK 64	3368	639	14	36010.
ELK 65	3368	640	14	36011.
ELK 66	3368	641	14	36012.
ELK 67	3368	642	14	36013.
ELK 68	3368	643	14	36014.
ELK 69	3368	644	14	36015.
ELK 113	3368	688	14	36016.
ELK 114	3368	689	14	36017.
BUZZARD NO. 2	2089	291	14	36018.
BUZZARD NO. 3	2089	292	14	36019.
BUZZARD NO. 4	2089	293	13	36020.
BAKER	916	550	15	62735.
DADE	916	551	15	62736.
EUSTIS	916	552	15	62737.
FLAGLER	916	553	15	62738.
GLADES	916	554	15	62739.
LIBERTY	916	559	15	62744.
MANATEE	916	560	15	62745.
NASSAU	916	561	15	62746.
LEON	948	27	22	62753.
RUBY	287	256	15	62766.
IRISH	287	259	15	62767.
DUZY	932	231	22	62768.
BOSTON	1750	237	22	62769.
THE ALTA NO. I	MMM	294		62770.
Amended	464	65	15	
AMERICA NO. I	MMM	295		62771.
Amended	464	63	15	
AMERICA NO. 2	MMM	293		62772.
Amended	464	64	15	
APRICOT	MMM	292		62773.
Amended	464	60	15	
FRENCH KING	MMM	289		62774.
Amended	464	67	15	
ALEXANDER	MMM	290		62775.
Amended	464	59	15	
ITALIAN QUEEN	MMM	291		62776.
Amended	464	71	15	
SHOVEL	MMM	331		62777.
Amended	464	70	15	
FOUR QUEENS	287	257	15	62778.

RECEIVED
 BLM AZ STATE OFFICE
 Dec 29 2 45 PM '92
 PHOENIX, ARIZONA

<u>Name of Claim</u>	<u>Pima Cty Rclds</u>		<u>Sec.</u>	<u>BLM Serial #</u>
	<u>Book</u>	<u>Page</u>		<u>A MC</u>
CHERRY	MMM	330		62784.
Amended	464	66	14	
RAKE	3869	110	15	62788.
HOE	3869	111	15	62789.
MARLA	6104	1237-1238	22	62790.
MARLA NO. 2	6104	1239-1240	22	62791.
MARLA NO. 3	6104	1241-1242	22	62792.
MARLA NO. 4	6104	1243-1244	22	62796.

RECEIVED
 B.L.M. AZ STATE OFFICE
 DEC 29 2 45 PM '92
 PHOENIX, ARIZONA

Book 9447, Page 1220

RECORDED BY: J
DEPUTY RECORDER
2012 RDOF



DOCKET: 9429
PAGE: 850
NO. OF PAGES: 1
SEQUENCE: 92180418
12/02/92
AFFPL 13:28:00

REZMS
EZ MESSENGER
ROYDEN LEBRECHT

TUCSON AZ 85701

PICKUP AMOUNT PAID \$ 11.00

AFFIDAVIT OF PERFORMANCE OF ANNUAL WORK

(Mining Claim)

RECEIVED
S.M. AZ STATE OFFICE
DEC 11 '92

9:00 A.M.
PHOENIX, ARIZONA

State of ARIZONA)
County of PIMA) ss.

62735
Jr
Lj

I, ROYDEN LOUIS LEBRECHT

NAME

4065 E. Cooper St.

ADDRESS

Tucson,

CITY

Arizona

STATE

85711

ZIP

being first duly sworn according to law, depose and say that I am a citizen of the United States, more than eighteen years of age, and that all of the facts set forth in this affidavit are true and correct according to the best of my knowledge, information and belief:

1. That I am personally acquainted with the mining claim named Hillsborough Valence 62740, situated in the HELVETIA Mining District, Pima County, Arizona, the location of which is recorded in the office of the County Recorder of said County in Book 916, Page(s) 555. Notice of location is posted in Section 10 or 15, Township 18 South, Range 15 East, Gila & Salt River Base and Meridian;

2. That between the dates of July 15, 1992 and August 30, 1992 at least One hundred and no/100 (\$ 100.00) dollars worth of work and improvements were done and performed upon this claim not including location work;

3. That the work and improvements were made by and at the expense of Royden Louis Lebrecht, owner(s) of the mine for the purpose of complying with the laws of the United States pertaining to assessments or annual work;

4. That the following individuals were employed to perform the work and improvements alleged herein: BOICE CONST CO and ROBERT E. BAKER


5. The work and improvements performed were Maintenance & Construction

Dated November 20, 1992

Royden L. Lebrecht
SIGNATURE

SUBSCRIBED AND SWORN TO before me, a Notary Public, this 30 day of November 1992, by ROYDEN LOUIS LEBRECHT

MY COMMISSION EXPIRES 4



Valery V. Hoose
NOTARY PUBLIC

RECORDED BY: JEB
DEPUTY RECORDER
2012 RDOF



TICKET: 9429
PAGE: 851
NO. OF PAGES: 1
SEQUENCE: 92180419
12/02/92
AFFPL 13:28:00
PICKUP
AMOUNT PAID \$ 11.00

REZMS
EZ MESSENGER
ROYDEN LEBRECHT

TUCSON AZ 85701

AFFIDAVIT OF PERFORMANCE OF ANNUAL WORK

(Mining Claim)

RECEIVED
BLM AZ STATE OFFICE
DEC 11 1992
9:00 A.M.
PHOENIX, ARIZONA

State of ARIZONA)
) ss.
County of PIMA)

I, ROYDEN LOUIS LEBRECHT

NAME

4065 E. Cooper St.

ADDRESS

Tucson,

CITY

Arizona

STATE

85711

ZIP

being first duly sworn according to law, depose and say that I am a citizen of the United States, more than eighteen years of age, and that all of the facts set forth in this affidavit are true and correct according to the best of my knowledge, information and belief:

1. That I am personally acquainted with the mining claim named INDIAN RIVER AMC # 62741, situated in the HELVETIA Mining District, Pima County, Arizona, the location of which is recorded in the office of the County Recorder of said County in Book 916, Page(s) 556. Notice of location is posted in Section 10 or 15, Township 18 South, Range 15 East, Gila & Salt River Base and Meridian;

2. That between the dates of July 15, 1992 and August 30, 1992 at least One hundred and no/100 (\$ 100.00) dollars worth of work and improvements were done and performed upon this claim not including location work;

3. That the work and improvements were made by and at the expense of Royden Louis Lebrecht, owner(s) of the mine for the purpose of complying with the laws of the United States pertaining to assessments or annual work;

4. That the following individuals were employed to perform the work and improvements alleged herein: Boice Coast Co. and Robert E. BAKER

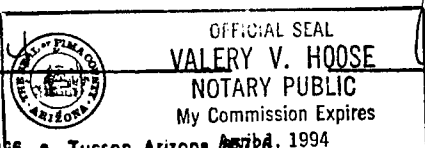
5. The work and improvements performed were Maintenance & Construction

Dated November 30 1992

Royden L. Lebrecht
SIGNATURE

SUBSCRIBED AND SWORN TO before me, a Notary Public, this 30 day of November 19 92, by ROYDEN LOUIS LEBRECHT

MY COMMISSION EXPIRES 4-1-94



Valley
NOTARY PUBLIC

RECORDED BY: JEB
DEPUTY RECORDER
2012 RDOF
REZMS
EZ MESSENGER
ROYDEN LEBRECHT
TUCSON AZ 85701



DOCKET: 9429
PAGE: 852
NO. OF PAGES: 1
SEQUENCE: 92180420
12/02/92
AFFPL 13:28:00
PICKUP
AMOUNT PAID \$ 11.00

AFFIDAVIT OF PERFORMANCE OF ANNUAL WORK
(Mining Claim)

RECEIVED
BLM AZ STATE OFFICE

Dec 11 '92

9:00 A.M.
PHOENIX, ARIZONA

State of ARIZONA)
) ss.
County of PIMA)

I, ROYDEN LOUIS LEBRECHT NAME

4065 E. Cooper St. ADDRESS

Tucson, CITY Arizona STATE 85711 ZIP

being first duly sworn according to law, depose and say that I am a citizen of the United States, more than eighteen years of age, and that all of the facts set forth in this affidavit are true and correct according to the best of my knowledge, information and belief:

1. That I am personally acquainted with the mining claim named Jackson AMC #62742, situated in the HELVETIA Mining District, Pima County, Arizona, the location of which is recorded in the office of the County Recorder of said County in Book 916, Page(s) 557. Notice of location is posted in Section (S) 10 or 15, Township 18 South, Range 15 East, Gila & Salt River Base and Meridian;

2. That between the dates of July 15, 1992 and August 30, 1992 at least One hundred and 00/100 (\$ 100.00) dollars worth of work and improvements were done and performed upon this claim not including location work;

3. That the work and improvements were made by and at the expense of Royden Louis Lebrecht, owner(s) of the mine for the purpose of complying with the laws of the United States pertaining to assessments or annual work;

4. That the following individuals were employed to perform the work and improvements alleged herein: Boice Const. Co. and Robert E. Baker

5. The work and improvements performed were Maintenance & Construction

Dated November 30, 1992 Royden L. Lebrecht. SIGNATURE

SUBSCRIBED AND SWORN TO before me, a Notary Public, this 30 day of November 1992, 19 92, by ROYDEN LOUIS LEBRECHT

MY COMMISSION EXPIRES 1-1-94
OFFICIAL SEAL
VALERY V. HOOSE
NOTARY PUBLIC
My Commission Expires
April 1, 1994
© 1982, ALPHA ENTERPRISES • P.O. Box 26326 • Tucson, Arizona 85726

Valery V. Hoose
NOTARY PUBLIC
9429 852

RECORDED BY: JEL
DEPUTY RECORDER
2012 RDOF



DOCKET: 9429
PAGE: 853
NO. OF PAGES: 1
SEQUENCE: 92180421
12/02/92
AFFPL 13:28:00
PICKUP
AMOUNT PAID \$ 11.00

REZMS
EZ MESSENGER
ROYDEN LEBRECHT

TUCSON AZ 85701

AFFIDAVIT OF PERFORMANCE OF ANNUAL WORK

(Mining Claim)

RECEIVED
BLM-AZ STATE OFFICE
DEC 11 1992
9:00 A.M.
DENIX, ARIZONA

State of ARIZONA)
County of PIMA) ss.

I, ROYDEN LOUIS LEBRECHT NAME

4065 E. Cooper St. ADDRESS

Tucson, Arizona STATE, 85711 ZIP
CITY

being first duly sworn according to law, depose and say that I am a citizen of the United States, more than eighteen years of age, and that all of the facts set forth in this affidavit are true and correct according to the best of my knowledge, information and belief:

1. That I am personally acquainted with the mining claim named KISSIMMEE AMC #62743, situated in the HELVETIA Mining

District, Pima County, Arizona, the location of which is recorded in the office of the County Recorder of said County in Book 916, Page(s) 558. Notice of location is posted in Section (S) 10 & 15, Township 18 South, Range 15 East, Gila & Salt River Base and Meridian;

2. That between the dates of July 15, 1992 and August 30, 1992 at least One hundred & NO/100 (\$ 100.00) dollars worth of work and improvements were done and performed upon this claim not including location work;

3. That the work and improvements were made by and at the expense of Royden Louis Lebrecht, owner(s) of the mine for the purpose of complying with the laws of the United States pertaining to assessments or annual work;

4. That the following individuals were employed to perform the work and improvements alleged herein: Boice Const. Co. and Robert E. Baker

5. The work and improvements performed were Maintenance & Construction

Dated November 30, 1992 Royden L. Lebrecht SIGNATURE

SUBSCRIBED AND SWORN TO before me, a Notary Public, this 30 day of November 1992, by ROYDEN LOUIS LEBRECHT

MY COMMISSION EXPIRES 4-1-94
OFFICIAL SEAL
VALERY V. HOOSE
NOTARY PUBLIC
My Commission Expires
April 1, 1994

Valery V. Hoose
NOTARY PUBLIC

RECORDED BY: JLB
DEPUTY RECORDER
2012 RDOF
REZMS
EZ MESSENGER
ROYDEN LEBRECHT
TUCSON AZ 85701



DOCKET: 9429
PAGE: 854
NO. OF PAGES: 1
SEQUENCE: 92180422
12/02/92
AFFPL 13:28:00
PICKUP
AMOUNT PAID \$ 11.00

AFFIDAVIT OF PERFORMANCE OF ANNUAL WORK (Mining Claim)

State of ARIZONA)
County of PIMA) ss.

RECEIVED
BLM AZ STATE OFFICE
Dec 11 '92
9:00 A.M.
PHOENIX, ARIZONA

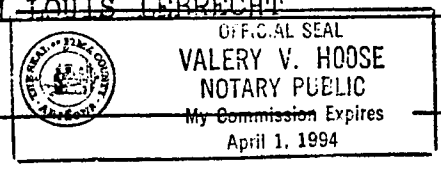
I, ROYDEN LOUIS LEBRECHT NAME
4065 E. Cooper St. ADDRESS
Tucson, CITY Arizona STATE 85711 ZIP

being first duly sworn according to law, depose and say that I am a citizen of the United States, more than eighteen years of age, and that all of the facts set forth in this affidavit are true and correct according to the best of my knowledge, information and belief:

- That I am personally acquainted with the mining claim named OKEECHOBEE AMC # 62747, situated in the HELVETIA Mining District, Pima County, Arizona, the location of which is recorded in the office of the County Recorder of said County in Book 916, Page(s) 562. Notice of location is posted in Section (S) 10 or 15 Township 18 South, Range 15 East, Gila & Salt River Base and Meridian;
- That between the dates of July 15, 1992 and August 30, 1992 at least One hundred and 00/100 (\$ 100.00) dollars worth of work and improvements were done and performed upon this claim not including location work;
- That the work and improvements were made by and at the expense of Royden Louis Lebrecht, owner(s) of the mine for the purpose of complying with the laws of the United States pertaining to assessments or annual work;
- That the following individuals were employed to perform the work and improvements alleged herein: Boice Const. Co. and Robert E. Baker;
- The work and improvements performed were Maintenance + Construction;

Dated November 30, 1992 SIGNATURE

SUBSCRIBED AND SWORN TO before me, a Notary Public, this 30 day of November 1992, by ROYDEN LOUIS LEBRECHT



Valery V. Hoose
NOTARY PUBLIC

MY COMMISSION EXPIRES 4-1-94

9429 854

RECORDED BY: JEB
DEPUTY RECORDER
2012 RDOF



CKET: 9429
AGE: 855
NO. OF PAGES: 1
SEQUENCE: 92180423
12/02/92
AFFPL 13:28:00
PICKUP
AMOUNT PAID \$ 11.00

REZMS
EZ MESSENGER
ROYDEN LEBRECHT

TUCSON AZ 85701

AFFIDAVIT OF PERFORMANCE OF ANNUAL WORK

(Mining Claim)

RECEIVED
BILMAZ STATE OFFICE
DEC 11 1992
9:00 A.M.
PHOENIX, ARIZONA

State of ARIZONA)
) ss.
County of PIMA)

I, ROYDEN LOUIS LEBRECHT NAME

4065 E. Cooper St. ADDRESS

Tucson, CITY, Arizona STATE, 85711 ZIP

being first duly sworn according to law, depose and say that I am a citizen of the United States, more than eighteen years of age, and that all of the facts set forth in this affidavit are true and correct according to the best of my knowledge, information and belief:

1. That I am personally acquainted with the mining claim named Putnam AMC #62748, situated in the HELVETIA Mining District, Pima County, Arizona, the location of which is recorded in the office of the County Recorder of said County in Book 916, Page(s) 563. Notice of location is posted in Section 510 or 15, Township 18 South, Range 15 East, Gila & Salt River Base and Meridian;

2. That between the dates of July 15, 1992 and August 30, 1992 at least One hundred and 00/100 \$ 100.00 dollars worth of work and improvements were done and performed upon this claim not including location work;

3. That the work and improvements were made by and at the expense of Royden Louis Lebrecht, owner(s) of the mine for the purpose of complying with the laws of the United States pertaining to assessments or annual work;

4. That the following individuals were employed to perform the work and improvements alleged herein: Boice Const. Co. and Robert E Baker

5. The work and improvements performed were Maintenance & Construction

Dated November 30 1992, Royden L. Lebrecht SIGNATURE

SUBSCRIBED AND SWORN TO before me, a Notary Public, this 30 day of November 1992, by ROYDEN LOUIS LEBRECHT

U. S. FIDELITY SEAL
VALERY V. HOOSE
NOTARY PUBLIC
My Commission Expires
April 1, 1994

Valery V. Hoose
NOTARY PUBLIC

RECORDED BY: JE
DEPUTY RECORDER
2012 RDOF



DOCKET: 9429
PAGE: 856
NO. OF PAGES: 1
SEQUENCE: 92180424
12/02/92
AFFPL 13:28:00
PICKUP
AMOUNT PAID \$ 11.00

REZMS
EZ MESSENGER
ROYDEN LEBRECHT

TUCSON AZ 85701

AFFIDAVIT OF PERFORMANCE OF ANNUAL WORK (Mining Claim)

State of ARIZONA)
County of PIMA) ss.

RECEIVED
BLM AZ STATE OFFICE
DEC 11 1992
9:00 A.M.
PHOENIX, ARIZONA

I, ROYDEN LOUIS LEBRECHT NAME

4065 E. Cooper St. ADDRESS

Tucson, CITY Arizona STATE 85711 ZIP

being first duly sworn according to law, depose and say that I am a citizen of the United States, more than eighteen years of age, and that all of the facts set forth in this affidavit are true and correct according to the best of my knowledge, information and belief:

1. That I am personally acquainted with the mining claim named Palk AMC # 62749, situated in the HELVETIA Mining District, Pima County, Arizona, the location of which is recorded in the office of the County Recorder of said County in Book 948, Page(s) 23. Notice of location is posted in Section (S) 10 or 15, Township 18 South, Range 15 East, Gila & Salt River Base and Meridian;

2. That between the dates of July 15, 1992 and August 30, 1992 at least One hundred and 00/100 (\$100.00) dollars worth of work and improvements were done and performed upon this claim not including location work;

3. That the work and improvements were made by and at the expense of Royden Louis Lebrecht, owner(s) of the mine for the purpose of complying with the laws of the United States pertaining to assessments or annual work;

4. That the following individuals were employed to perform the work and improvements alleged herein: Boice Const. Co. and Robert E. Baker

5. The work and improvements performed were Maintenance and Construction

Dated November 30, 1992, Royden L. Lebrecht SIGNATURE

SUBSCRIBED AND SWORN TO before me, a Notary Public, this 3rd day of November 19 92, by ROYDEN LOUIS LEBRECHT

MY COMMISSION EXPIRES 4-1-94
OFFICIAL SEAL
VALERY V. HOOSE
NOTARY PUBLIC
My Commission Expires
April 1, 1994
© 1982, ALPHA ENTERPRISES • P.O. Box 26326 • Tucson, Arizona 85726

Valery V. Hoose
NOTARY PUBLIC

RECORDED BY: JE
DEPUTY RECORDER
2012 RDOF
REZMS
EZ MESSENGER
ROYDEN LEBRECHT
TUCSON AZ 85701



DOCKET: 9429
PAGE: 857
NO. OF PAGES: 1
SEQUENCE: 92180425
12/02/92
AFFPL 13:28:00
PICKUP
AMOUNT PAID \$ 11.00

AFFIDAVIT OF PERFORMANCE OF ANNUAL WORK
(Mining Claim)

RECEIVED
81 M. AZ STATE OFFICE
DEC 11 1992
9:00 A.M.
PHOENIX, ARIZONA

State of ARIZONA)
) ss.
County of PIMA)

I, ROYDEN LOUIS LEBRECHT NAME
4065 E. Cooper St. ADDRESS
Tucson, Arizona 85711 CITY STATE ZIP

being first duly sworn according to law, depose and say that I am a citizen of the United States, more than eighteen years of age, and that all of the facts set forth in this affidavit are true and correct according to the best of my knowledge, information and belief:

1. That I am personally acquainted with the mining claim named Orange AMC #62750, situated in the HELVETIA Mining District, Pima County, Arizona, the location of which is recorded in the office of the County Recorder of said County in Book 948, Page(s) 24. Notice of location is posted in Section (S) 10 or 15, Township 18 South, Range 15 East, Gila & Salt River Base and Meridian;

2. That between the dates of July 15, 1992 and August 30, 1992 at least One hundred and 00/100 (\$ 100.00) dollars worth of work and improvements were done and performed upon this claim not including location work;

3. That the work and improvements were made by and at the expense of Royden Louis Lebrecht, owner(s) of the mine for the purpose of complying with the laws of the United States pertaining to assessments or annual work;

4. That the following individuals were employed to perform the work and improvements alleged herein: Boice Const. Co. + Robert E. Baker

5. The work and improvements performed were Maintenance + Construction

Dated November 30 1992 Royden L. Lebrecht SIGNATURE

SUBSCRIBED AND SWORN TO before me, a Notary Public, this 30 day of November 1992, 19 92, by ROYDEN LOUIS LEBRECHT

MY COMMISSION EXPIRES 4-1-94
OFFICIAL SEAL
VALERY V. HOOSE
NOTARY PUBLIC
My Commission Expires
April 1, 1994

Valery V. Hoose
NOTARY PUBLIC
9429 857

RECORDED BY: JEU
DEPUTY RECORDER
2012 RDOF



DOCKET: 9429
PAGE: 858
NO. OF PAGES: 1
SEQUENCE: 92180426
12/02/92
AFFPL 13:28:00
PICKUP
AMOUNT PAID \$ 11.00

REZMS
EZ MESSENGER
ROYDEN LEBRECHT

TUCSON AZ 85701

AFFIDAVIT OF PERFORMANCE OF ANNUAL WORK

(Mining Claim)

RECEIVED
8:11 AM AZ STATE OFFICE
DEC 11 1992
9:00 A.M.
PHOENIX, ARIZONA

State of ARIZONA)
) ss.
County of PIMA)

I, ROYDEN LOUIS LEBRECHT NAME

4065 E. Cooper St. ADDRESS

Tucson, CITY Arizona STATE 85711 ZIP

being first duly sworn according to law, depose and say that I am a citizen of the United States, more than eighteen years of age, and that all of the facts set forth in this affidavit are true and correct according to the best of my knowledge, information and belief:

1. That I am personally acquainted with the mining claim named Volusia AMC, 67751, situated in the HELVETIA Mining District, Pima County, Arizona, the location of which is recorded in the office of the County Recorder of said County in Book 948, Page(s) 25. Notice of location is posted in Section (S) 10 or 15, Township 18 South, Range 15 East, Gila & Salt River Base and Meridian;

2. That between the dates of July 15, 1992 and August 30, 1992 at least One hundred and 00/100 (\$ 100.00) dollars worth of work and improvements were done and performed upon this claim not including location work;

3. That the work and improvements were made by and at the expense of Royden Louis Lebrecht, owner(s) of the mine for the purpose of complying with the laws of the United States pertaining to assessments or annual work;

4. That the following individuals were employed to perform the work and improvements alleged herein: Boice Const. Co. and Robert E Baker

5. The work and improvements performed were Maintenance + Construction

Dated November 30, 1992 Royden L. Lebrecht SIGNATURE

SUBSCRIBED AND SWORN TO before me, a Notary Public, this 30 day of November 1992 19 92, by ROYDEN LOUIS LEBRECHT

OFFICIAL SEAL
VALERY V. HOOSE
NOTARY PUBLIC
My Commission Expires
April 1, 1994

Valery V. Hoose
NOTARY PUBLIC

RECORDED BY: =
DEPUTY RECORDER
2012 RDOF



DOCKET: 9429
PAGE: 859
NO. OF PAGES: 1
SEQUENCE: 92180427
12/02/92
AFFPL 13:28:00
PICKUP
AMOUNT PAID \$ 11.00

REZMS
EZ MESSENGER
ROYDEN LEBRECHT

TUCSON AZ 85701

AFFIDAVIT OF PERFORMANCE OF ANNUAL WORK (Mining Claim)

State of ARIZONA)
County of PIMA) ss.

RECEIVED
B.L.M. AZ STATE OFFICE
DEC 11 1992
9:00 A.M.
PHOENIX, ARIZONA

I, ROYDEN LOUIS LEBRECHT NAME
4065 E. Cooper St. ADDRESS
Tucson, CITY Arizona STATE 85711 ZIP

being first duly sworn according to law, depose and say that I am a citizen of the United States, more than eighteen years of age, and that all of the facts set forth in this affidavit are true and correct according to the best of my knowledge, information and belief:

- That I am personally acquainted with the mining claim named Escambia AMC #62752, situated in the HELVETIA Mining District, Pima County, Arizona, the location of which is recorded in the office of the County Recorder of said County in Book 948, Page(s) 26. Notice of location is posted in Section 5/10 & 15, Township 18 South, Range 15 East, Gila & Salt River Base and Meridian;
- That between the dates of July 15, 1992 and August 30, 1992 at least One hundred and 00/100 (\$ 100.00) dollars worth of work and improvements were done and performed upon this claim not including location work;
- That the work and improvements were made by and at the expense of Royden Louis Lebrecht, owner(s) of the mine for the purpose of complying with the laws of the United States pertaining to assessments or annual work;
- That the following individuals were employed to perform the work and improvements alleged herein: Boice Construction Co. and Robert E. Baker;
- The work and improvements performed were Maintenance and Construction.

Dated November 30 1992 Royden L. Lebrecht SIGNATURE

SUBSCRIBED AND SWORN TO before me, a Notary Public, this 30 day of November 1992 19 92, by ROYDEN LOUIS LEBRECHT

MY COMMISSION EXPIRES 4-1-94
OFFICIAL SEAL
VALERY V. HOOSE
NOTARY PUBLIC
My Commission Expires
April 1, 1994

Valery V. Hoose
NOTARY PUBLIC

RECORDED BY: JEA
DEPUTY RECORDER
2012 RDOF



DOCKET: 9429
PAGE: 860
NO. OF PAGES: 1
SEQUENCE: 92180428
12/02/92
AFFPL 13:28:00
PICKUP
AMOUNT PAID \$ 11.00

REZMS
EZ MESSENGER
ROYDEN LEBRECHT

TUCSON AZ 85701

AFFIDAVIT OF PERFORMANCE OF ANNUAL WORK (Mining Claim)

State of ARIZONA)
) ss.
County of PIMA)

RECEIVED
BLM AZ STATE OFFICE
DEC 11 1992
9:00 A.M.
PHOENIX, ARIZONA
85711
ZIP

I, ROYDEN LOUIS LEBRECHT

NAME

4065 E. Cooper St.

ADDRESS

Tucson,

CITY

Arizona

STATE

85711

ZIP

being first duly sworn according to law, depose and say that I am a citizen of the United States, more than eighteen years of age, and that all of the facts set forth in this affidavit are true and correct according to the best of my knowledge, information and belief:

1. That I am personally acquainted with the mining claim named Seminole AMC #62754

, situated in the HELVETIA Mining

District, Pima County, Arizona, the location of which is recorded in the office

of the County Recorder of said County in Book 948, Page(s) 31. Notice of location is posted

in Section 5 10 & 15, Township 18 South, Range 15 East.

Gila & Salt River Base and Meridian;

2. That between the dates of July 15, 1992 and August 30, 1992

at least One hundred and 00/100 (\$ 100.00) dollars worth of work and improvements were done and performed upon this claim not including location work;

3. That the work and improvements were made by and at the expense of Royden Louis Lebrecht

, owner(s) of the mine for the purpose of complying with the laws of the United States pertaining to assessments or annual work;

4. That the following individuals were employed to perform the work and improvements alleged herein:

Boice Const. Co. and Robert E. Baker

5. The work and improvements performed were Maintenance & Construction

Dated November 30, 1992

Royden L. Lebrecht
SIGNATURE

SUBSCRIBED AND SWORN TO before me, a Notary Public, this 30 day of November 1992

19 92, by ROYDEN LOUIS LEBRECHT

MY COMMISSION EXPIRES
4-1-94
OFFICIAL SEAL
VALERY V. HOOSE
NOTARY PUBLIC
My Commission Expires
April 1, 1994

Valery V. Hoose
NOTARY PUBLIC
9429 860

RECORDED BY: J ■
DEPUTY RECORDER
2012 RDOF



DOCKET: 9429
PAGE: 861
NO. OF PAGES: 1
SEQUENCE: 92180429
12/02/92
AFFPL 13:28:00
PICKUP
AMOUNT PAID \$ 11.00

REZMS
EZ MESSENGER
ROYDEN LEBRECHT

TUCSON AZ 85701

AFFIDAVIT OF PERFORMANCE OF ANNUAL WORK (Mining Claim)

RECEIVED
BLM, AZ STATE OFFICE
DEC 11 1992

PHOENIX, ARIZONA
9:00 A.M.

State of ARIZONA)
County of PIMA) ss.

I, ROYDEN LOUIS LEBRECHT NAME
4065 E. Cooper St. ADDRESS
Tucson, Arizona 85711
CITY STATE ZIP

being first duly sworn according to law, depose and say that I am a citizen of the United States, more than eighteen years of age, and that all of the facts set forth in this affidavit are true and correct according to the best of my knowledge, information and belief:

- That I am personally acquainted with the mining claim named LEE V AMC # 62755, situated in the HELVETIA Mining District, Pima County, Arizona, the location of which is recorded in the office of the County Recorder of said County in Book 948, Page(s) 33. Notice of location is posted in Section (S) 10 or 15, Township 18 South, Range 15 East, Gila & Salt River Base and Meridian;
- That between the dates of July 15, 1992 and August 30, 1992 at least One hundred and 00/100 \$ 100.00 dollars worth of work and improvements were done and performed upon this claim not including location work;
- That the work and improvements were made by and at the expense of Royden Louis Lebrecht, owner(s) of the mine for the purpose of complying with the laws of the United States pertaining to assessments or annual work;
- That the following individuals were employed to perform the work and improvements alleged herein: Boice Const. Co. and Robert E. Baker
- The work and improvements performed were Maintenance & Construction

Dated November 30, 1992 Royden L. Lebrecht
SIGNATURE

SUBSCRIBED AND SWORN TO before me, a Notary Public, this 30 day of November 1992
19 92, by ROYDEN LOUIS LEBRECHT

MY COMMISSION EXPIRES 4-1-94

OFFICIAL SEAL
VALERY V. HOOSE
NOTARY PUBLIC
My Commission Expires

• 1962, ALPHA ENTERPRISES • P.O. Box 26326 • Tucson, Arizona 85726

Valery V. Hoose
NOTARY PUBLIC
9429 861

RECORDED BY: **JLU**
DEPUTY RECORDER
2012 RDOF



DOCKET: 9429
PAGE: 862
NO. OF PAGES: 1
SEQUENCE: 92180430
12/02/92
AFFPL 13:28:00
PICKUP
AMOUNT PAID \$ 11.00

REZMS
EZ MESSENGER
ROYDEN LEBRECHT

TUCSON AZ 85701

AFFIDAVIT OF PERFORMANCE OF ANNUAL WORK

(Mining Claim)

RECEIVED
B.L.M. AZ STATE OFFICE
DEC 11 '92
9:00 A.M.
PHOENIX, ARIZONA

State of ARIZONA)
) ss.
County of PIMA)

I, ROYDEN LOUIS LEBRECHT

NAME

4065 E. Cooper St.

ADDRESS

Tucson,

CITY

Arizona

STATE

85711

ZIP

being first duly sworn according to law, depose and say that I am a citizen of the United States, more than eighteen years of age, and that all of the facts set forth in this affidavit are true and correct according to the best of my knowledge, information and belief:

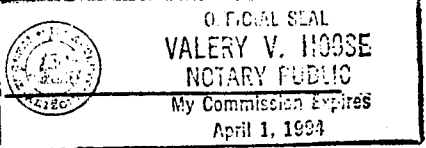
- That I am personally acquainted with the mining claim named Palm AMC # 62756, situated in the HELVETIA Mining District, Pima County, Arizona, the location of which is recorded in the office of the County Recorder of said County in Book 948, Page(s) 34. Notice of location is posted in Section (S) 10 & 12, Township 18 South, Range 15 East, Gila & Salt River Base and Meridian;
- That between the dates of July 15, 1992 and August 30, 1992 at least One hundred and 60/100 (\$ 100.00) dollars worth of work and improvements were done and performed upon this claim not including location work;
- That the work and improvements were made by and at the expense of Royden Louis Lebrecht, owner(s) of the mine for the purpose of complying with the laws of the United States pertaining to assessments or annual work;
- That the following individuals were employed to perform the work and improvements alleged herein: Boice Conste Car and Robert E. Baker;
- The work and improvements performed were Maintenance and Construction;

Dated November 30, 1992

Royden L. Lebrecht
SIGNATURE

SUBSCRIBED AND SWORN TO before me, a Notary Public, this 30 day of November 1992, 19 92, by ROYDEN LOUIS LEBRECHT

MY COMMISSION EXPIRES 4-1-94



Valery V. Hoose
NOTARY PUBLIC

9429 862

RECORDED BY: JLL
DEPUTY RECORDER
2012 RDOF



DOCKET: 9429
PAGE: 863
NO. OF PAGES: 1
SEQUENCE: 92180431
12/02/92
AFFPL 13:28:00
PICKUP
AMOUNT PAID \$ 11.00

REZMS
EZ MESSENGER
ROYDEN LEBRECHT

TUCSON AZ 85701

AFFIDAVIT OF PERFORMANCE OF ANNUAL WORK

(Mining Claim)

RECEIVED
BLM. AZ STATE OFFICE
DEC 11 '92
9:00 A.M.
PHOENIX, ARIZONA

State of ARIZONA)
County of PIMA) ss.

I, ROYDEN LOUIS LEBRECHT

NAME

4065 E. Cooper St.

ADDRESS

Tucson,

CITY

Arizona

STATE

85711

ZIP

being first duly sworn according to law, depose and say that I am a citizen of the United States, more than eighteen years of age, and that all of the facts set forth in this affidavit are true and correct according to the best of my knowledge, information and belief:

1. That I am personally acquainted with the mining claim named WAKULLA AMC #62757

, situated in the HELVETIA Mining District, Pima County, Arizona, the location of which is recorded in the office of the County Recorder of said County in Book 948, Page(s) 471. Notice of location is posted in Section (S) 10 24 15, Township 18 South, Range 15 East, Gila & Salt River Base and Meridian;

2. That between the dates of July 15, 1992 and August 30, 1992 at least One hundred and 00/100 (\$ 100.00) dollars worth of work and improvements were done and performed upon this claim not including location work;

3. That the work and improvements were made by and at the expense of Royden Louis Lebrecht, owner(s) of the mine for the purpose of complying with the laws of the United States pertaining to assessments or annual work;

4. That the following individuals were employed to perform the work and improvements alleged herein: Boice Constable and Robert E. Baker

5. The work and improvements performed were Maintenance + Construction

Dated November 30, 1992

Royden L. Lebrecht
SIGNATURE

SUBSCRIBED AND SWORN TO before me, a Notary Public, this 30 day of November 1992, 19 92, by ROYDEN LOUIS LEBRECHT

MY COMMISSION EXPIRES

4-1-94



OFFICIAL SEAL
VALERY V. HOOSE
NOTARY PUBLIC
My Commission Expires
April 1, 1994

Valery V. Hoose
NOTARY PUBLIC

9429

863

RECORDED BY: JEB
DEPUTY RECORDER
2012 RDOF



DOCKET: 9429
PAGE: 864
NO. OF PAGES: 1
SEQUENCE: 92180432
12/02/92
AFFPL 13:28:00
PICKUP
AMOUNT PAID \$ 11.00

REZMS
EZ MESSENGER
ROYDEN LEBRECHT

TUCSON AZ 85701

AFFIDAVIT OF PERFORMANCE OF ANNUAL WORK

(Mining Claim)

State of ARIZONA)
) ss.
County of PIMA)

RECEIVED
B.L.M. AZ STATE OFFICE
DEC 11 1992
9:00 A.M.
PHOENIX, ARIZONA

I, ROYDEN LOUIS LEBRECHT NAME

4065 E. Cooper St. ADDRESS

Tucson, CITY, Arizona STATE, 85711 ZIP

being first duly sworn according to law, depose and say that I am a citizen of the United States, more than eighteen years of age, and that all of the facts set forth in this affidavit are true and correct according to the best of my knowledge, information and belief:

1. That I am personally acquainted with the mining claim named Brevard AMC # 62758, situated in the HELVETIA Mining District, Pima County, Arizona, the location of which is recorded in the office of the County Recorder of said County in Book 948, Page(s) 28. Notice of location is posted in Section 10 or 15, Township 18 South, Range 15 East, Gila & Salt River Base and Meridian;

2. That between the dates of July 15, 1992 and August 30, 1992 at least One hundred and 100 (~~100.00~~) dollars worth of work and improvements were done and performed upon this claim not including location work;

3. That the work and improvements were made by and at the expense of Royden Louis Lebrecht, owner(s) of the mine for the purpose of complying with the laws of the United States pertaining to assessments or annual work;

4. That the following individuals were employed to perform the work and improvements alleged herein: Boise Const. Co. and Robert F. Baker

5. The work and improvements performed were Maintenance and Construction

Dated November 30, 1992

Royden L. Lebrecht
SIGNATURE

SUBSCRIBED AND SWORN TO before me, a Notary Public, this 30 day of November 1992, by ROYDEN LOUIS LEBRECHT

MY COMMISSION EXPIRES 4-1-94
OFFICIAL SEAL
VALERY V. MOOSE
NOTARY PUBLIC
My Commission Expires
April 1, 1994

Valery V. Moose
NOTARY PUBLIC

RECORDED BY: JEE
DEPUTY RECORDER
2012 RDOF



DOCKET: 9429
PAGE: 865
NO. OF PAGES: 1
SEQUENCE: 92180433
12/02/92
AFFPL 13:28:00
PICKUP
AMOUNT PAID \$ 11.00

REZMS
EZ MESSENGER
ROYDEN LEBRECHT

TUCSON AZ 85701

AFFIDAVIT OF PERFORMANCE OF ANNUAL WORK (Mining Claim)

State of ARIZONA)
County of PIMA) ss.

RECEIVED
BLM. AZ STATE OFFICE
DEC 11 1992
9:00 A.M.
PHOENIX, ARIZONA

I, ROYDEN LOUIS LEBRECHT NAME
4065 E. Cooper St. ADDRESS
Tucson, CITY Arizona STATE 85711 ZIP

being first duly sworn according to law, depose and say that I am a citizen of the United States, more than eighteen years of age, and that all of the facts set forth in this affidavit are true and correct according to the best of my knowledge, information and belief:

1. That I am personally acquainted with the mining claim named Gadsden AMC # 62759, situated in the HELVETIA Mining District, Pima County, Arizona, the location of which is recorded in the office of the County Recorder of said County in Book 948, Page(s) 29. Notice of location is posted in Section (5) 10 or 15 Township 18 South, Range 15 East, Gila & Salt River Base and Meridian;

2. That between the dates of July 15, 1992 and August 30, 1992 at least One hundred and 00/100 or 100.00 dollars worth of work and improvements were done and performed upon this claim not including location work;

3. That the work and improvements were made by and at the expense of Royden Louis Lebrecht, owner(s) of the mine for the purpose of complying with the laws of the United States pertaining to assessments or annual work;

4. That the following individuals were employed to perform the work and improvements alleged herein: Boice Const. Co. and Robert F. Baker

5. The work and improvements performed were Maintenance and Construction

Dated November 30 1992 Royden L. Lebrecht SIGNATURE

SUBSCRIBED AND SWORN TO before me, a Notary Public, this 30 day of November 1992, 1992, by ROYDEN LOUIS LEBRECHT

MY COMMISSION EXPIRES 4-1-94
OFFICIAL SEAL
VALERY V. HOOSE
NOTARY PUBLIC
My Commission Expires
April 1, 1994

Valery V. Hoose
NOTARY PUBLIC

RECORDED BY: JEB
DEPUTY RECORDER
2012 RDOF
REZMS
EZ MESSENGER
ROYDEN LEBRECHT
TUCSON AZ 85701



DOCKET: 9429
PAGE: 866
NO. OF PAGES: 1
SEQUENCE: 92180434
12/02/92
AFFPL 13:28:00
PICKUP
AMOUNT PAID \$ 11.00

AFFIDAVIT OF PERFORMANCE OF ANNUAL WORK (Mining Claim)

State of ARIZONA)
County of PIMA) ss.

RECEIVED
BLM AZ STATE OFFICE
DEC 11 1992
9:00 A.M.
PHOENIX, ARIZONA

I, ROYDEN LOUIS LEBRECHT NAME
4065 E. Cooper St. ADDRESS
Tucson, Arizona 85711
CITY STATE ZIP

being first duly sworn according to law, depose and say that I am a citizen of the United States, more than eighteen years of age, and that all of the facts set forth in this affidavit are true and correct according to the best of my knowledge, information and belief:

1. That I am personally acquainted with the mining claim named Pasco AMC #62760, situated in the HELVETIA Mining District, Pima County, Arizona, the location of which is recorded in the office of the County Recorder of said County in Book 948, Page(s) 30. Notice of location is posted in Section (S) 10 or 15, Township 18 South, Range 15 East, Gila & Salt River Base and Meridian;

2. That between the dates of July 15, 1992 and August 30, 1992 at least One hundred and 00/100 (100.00) dollars worth of work and improvements were done and performed upon this claim not including location work;

3. That the work and improvements were made by and at the expense of Royden Louis Lebrecht, owner(s) of the mine for the purpose of complying with the laws of the United States pertaining to assessments or annual work;

4. That the following individuals were employed to perform the work and improvements alleged herein: Boice Const. Coe and Robert E. Baker

5. The work and improvements performed were Maintenance and Construction

Dated November 30, 1992 Royden L. Lebrecht SIGNATURE

SUBSCRIBED AND SWORN TO before me, a Notary Public, this 30 day of November 1992 1992, by ROYDEN LOUIS LEBRECHT

MY COMMISSION EXPIRES 4-1-94
NOTARY PUBLIC
VALERY V. HOOSE
My Commission Expires April 1, 1994
6 1982, ALPHA ENTERPRISES • P.O. Box 26326 • Tucson, ARIZONA 85726

Valery V. Hoose
NOTARY PUBLIC

RECORDED BY:  DEPUTY RECORDER
2012 RDOF



DOCKET: 9429
PAGE: 867
NO. OF PAGES: 1
SEQUENCE: 92180435
12/02/92
AFFPL 13:28:00

REZMS
EZ MESSENGER
ROYDEN LEBRECHT

TUCSON AZ 85701

PICKUP
AMOUNT PAID \$ 11.00

AFFIDAVIT OF PERFORMANCE OF ANNUAL WORK (Mining Claim)

State of ARIZONA)
) ss.
County of PIMA)

RECEIVED
ALM AZ STATE OFFICE
Dec 11 '92
9:00 A.M.
PHOENIX, ARIZONA

I, ROYDEN LOUIS LEBRECHT NAME
4065 E. Cooper St. ADDRESS
Tucson, CITY, Arizona STATE, 85711 ZIP

being first duly sworn according to law, depose and say that I am a citizen of the United States, more than eighteen years of age, and that all of the facts set forth in this affidavit are true and correct according to the best of my knowledge, information and belief:

1. That I am personally acquainted with the mining claim named Hendry AMC # 62761, situated in the HELVETIA Mining District, Pima County, Arizona, the location of which is recorded in the office of the County Recorder of said County in Book 948, Page(s) 470. Notice of location is posted in Section (5) 10 or 15 Township 18 South, Range 15 East, Gila & Salt River Base and Meridian;

2. That between the dates of July 15, 1992 and August 30, 1992 at least One hundred and 00/100 (100.00) dollars worth of work and improvements were done and performed upon this claim not including location work;

3. That the work and improvements were made by and at the expense of Royden Louis Lebrecht, owner(s) of the mine for the purpose of complying with the laws of the United States pertaining to assessments or annual work;

4. That the following individuals were employed to perform the work and improvements alleged herein: Boice Construction Co. and Robert E Baker

5. The work and improvements performed were Maintenance & Construction

Dated November 30, 1992 Royden L. Lebrecht SIGNATURE

SUBSCRIBED AND SWORN TO before me, a Notary Public, this 30 day of November 1992, 19 92, by ROYDEN LOUIS LEBRECHT

MY COMMISSION EXPIRES 4-1-94
OFFICIAL SEAL
VALERY V. HOOSE
NOTARY PUBLIC
My Commission Expires
April 1, 1994

Valery V. Hoose
NOTARY PUBLIC

RECORDED BY: JEB
DEPUTY RECORDER
2012 RDOF



DOCKET: 9429
PAGE: 868
NO. OF PAGES: 1
SEQUENCE: 92180436
12/02/92
AFFPL 13:28:00
PICKUP
AMOUNT PAID \$ 11.00

REZMS
EZ MESSENGER
ROYDEN LEBRECHT

TUCSON AZ 85701

AFFIDAVIT OF PERFORMANCE OF ANNUAL WORK (Mining Claim)

State of ARIZONA)
) ss.
County of PIMA)

RECEIVED
BLM AZ STATE OFFICE
Dec 11 1992
9:00 A.M.
PHOENIX, ARIZONA

I, ROYDEN LOUIS LEBRECHT NAME

4065 E. Cooper St. ADDRESS

Tucson, CITY, Arizona STATE, 85711 ZIP

being first duly sworn according to law, depose and say that I am a citizen of the United States, more than eighteen years of age, and that all of the facts set forth in this affidavit are true and correct according to the best of my knowledge, information and belief:

1. That I am personally acquainted with the mining claim named Austin AMC #62762, situated in the HELVETIA Mining District, Pima County, Arizona, the location of which is recorded in the office of the County Recorder of said County in Book 979, Page(s) 363. Notice of location is posted in Section (S) 40 or 15, Township 18 South, Range 15 East, Gila & Salt River Base and Meridian;

2. That between the dates of July 15, 1992 and August 30, 1992 at least One hundred + 00/100 (\$ 100.00) dollars worth of work and improvements were done and performed upon this claim not including location work;

3. That the work and improvements were made by and at the expense of Royden Louis Lebrecht, owner(s) of the mine for the purpose of complying with the laws of the United States pertaining to assessments or annual work;

4. That the following individuals were employed to perform the work and improvements alleged herein: Boice Const. Co. and Robert E. Baker

5. The work and improvements performed were Maintenance & Construction

Dated November 30 1992 Royden L. Lebrecht. SIGNATURE

SUBSCRIBED AND SWORN TO before me, a Notary Public, this 30 day of November 1992, 19 92, by ROYDEN LOUIS LEBRECHT

MY COMMISSION EXPIRES 4-1-94
NOTARY PUBLIC
VALERY V. MOOSE
My Commission Expires
April 1, 1994
Tucson, Arizona 85726

Valery V. Moose
NOTARY PUBLIC

RECORDED BY: **JM**
DEPUTY RECORDER
2012 RDOF



DOCKET: 9429
PAGE: 869
NO. OF PAGES: 1
SEQUENCE: 92180437
12/02/92
AFFPL 13:28:00

REZMS
EZ MESSENGER
ROYDEN LEBRECHT

TUCSON AZ 85701

PICKUP
AMOUNT PAID \$ 11.00

AFFIDAVIT OF PERFORMANCE OF ANNUAL WORK (Mining Claim)

State of ARIZONA)
County of PIMA) ss.

RECEIVED
PIMA STATE OFFICE
DEC 11 1992
9:00 A.M.
PHOENIX, ARIZONA

I, ROYDEN LOUIS LEBRECHT

NAME

4065 E. Cooper St.

ADDRESS

Tucson,

CITY

Arizona

STATE

85711

ZIP

being first duly sworn according to law, depose and say that I am a citizen of the United States, more than eighteen years of age, and that all of the facts set forth in this affidavit are true and correct according to the best of my knowledge, information and belief:

1. That I am personally acquainted with the mining claim named AUBURN A.M.C #62763

, situated in the HELVETIA Mining

District, Pima County, Arizona, the location of which is recorded in the office

of the County Recorder of said County in Book 979, Page(s) 364. Notice of location is posted

in Section (5) 10 & 15, Township 18 South, Range 15 East,

Gila & Salt River Base and Meridian;

2. That between the dates of July 15, 1992 and August 30, 1992

at least One hundred and 00/100 \$ 100.00 dollars worth of work and improvements were done and performed upon this claim not including location work;

3. That the work and improvements were made by and at the expense of Royden Louis Lebrecht

, owner(s) of the mine for the purpose of complying with the laws of the United States pertaining to assessments or annual work;

4. That the following individuals were employed to perform the work and improvements alleged herein:

Boice Const. Co. and Robert E. Baker

5. The work and improvements performed were Maintenance & Construction

Dated November 30, 1992

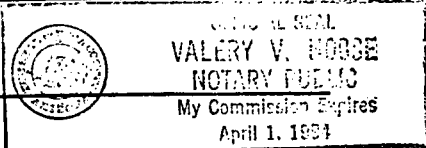
Royden L. Lebrecht
SIGNATURE

SUBSCRIBED AND SWORN TO before me, a Notary Public, this 30 day of November 1992,

1992, by ROYDEN LOUIS LEBRECHT

MY COMMISSION EXPIRES

4-1-94



Valery V. Noose
NOTARY PUBLIC

RECORDED BY: JEB
DEPUTY RECORDER
2012 RDOF



DOCKET: 9429
PAGE: 870
NO. OF PAGES: 1
SEQUENCE: 92180438
12/02/92
AFFPL 13:28:00
PICKUP
AMOUNT PAID \$ 11.00

REZMS
EZ MESSENGER
ROYDEN LEBRECHT

TUCSON AZ 85701

AFFIDAVIT OF PERFORMANCE OF ANNUAL WORK (Mining Claim)

State of ARIZONA)
) ss.
County of PIMA)

RECEIVED
SILV AZ STATE OFFICE
DEC 11 '92
9:00 A.M.
PHOENIX, ARIZONA

I, ROYDEN LOUIS LEBRECHT NAME
4065 E. Cooper St. ADDRESS
Tucson, CITY Arizona STATE 85711 ZIP

being first duly sworn according to law, depose and say that I am a citizen of the United States, more than eighteen years of age, and that all of the facts set forth in this affidavit are true and correct according to the best of my knowledge, information and belief:

1. That I am personally acquainted with the mining claim named Marion AMC # 62764, situated in the HELVETIA Mining District, Pima County, Arizona, the location of which is recorded in the office of the County Recorder of said County in Book 948, Page(s) 32. Notice of location is posted in Section S 10 or 15, Township 18 South, Range 15 East, Gila & Salt River Base and Meridian;

2. That between the dates of July 15, 1992 and August 30, 1992 at least One hundred and 00/100 (\$ 100.00) dollars worth of work and improvements were done and performed upon this claim not including location work;

3. That the work and improvements were made by and at the expense of Royden Louis Lebrecht, owner(s) of the mine for the purpose of complying with the laws of the United States pertaining to assessments or annual work;

4. That the following individuals were employed to perform the work and improvements alleged herein: Boice Const Co. and Robert E. Baker

5. The work and improvements performed were Maintenance & Construction

Dated November 30, 1992 Royden L. Lebrecht SIGNATURE

SUBSCRIBED AND SWORN TO before me, a Notary Public, this 30 day of November 1992, 19 92, by ROYDEN LOUIS LEBRECHT

MY COMMISSION EXPIRES 4-1-94
NOTARY PUBLIC
VALERY V. HOOSE
My Commission Expires April 1, 1994

Valery V. Hoose
NOTARY PUBLIC

RECORDED BY: JEB
DEPUTY RECORDER
2012 RDOF



PACKET: 9429
PAGE: 871
NO. OF PAGES: 1
SEQUENCE: 92180439
12/02/92
AFFPL 13:28:00
PICKUP
AMOUNT PAID \$ 11.00

REZMS
EZ MESSENGER
ROYDEN LEBRECHT

TUCSON AZ 85701

AFFIDAVIT OF PERFORMANCE OF ANNUAL WORK (Mining Claim)

RECEIVED
BLM AZ STATE OFFICE
Dec 11 '92
9:00 A.M.
PHOENIX, ARIZONA

State of ARIZONA)
) ss.
County of PIMA)

I, ROYDEN LOUIS LEBRECHT NAME

4065 E. Cooper St. ADDRESS

Tucson, Arizona, 85711
CITY STATE ZIP

being first duly sworn according to law, depose and say that I am a citizen of the United States, more than eighteen years of age, and that all of the facts set forth in this affidavit are true and correct according to the best of my knowledge, information and belief:

1. That I am personally acquainted with the mining claim named Union AMC # 62765, situated in the HELVETIA Mining District, Pima County, Arizona

, the location of which is recorded in the office of the County Recorder of said County in Book 948, Page(s) 469. Notice of location is posted in Section 10 or 15, Township 18 South, Range 15 East, Gila & Salt River Base and Meridian;

2. That between the dates of July 15, 1992 and August 30, 1992 at least One hundred and 00/100 (\$ 100.00) dollars worth of work and improvements were done and performed upon this claim not including location work;

3. That the work and improvements were made by and at the expense of Royden Louis Lebrecht, owner(s) of the mine for the purpose of complying with the laws of the United States pertaining to assessments or annual work;

4. That the following individuals were employed to perform the work and improvements alleged herein: Boice Const. Co. and Robert E. Baker

5. The work and improvements performed were _____

Dated November 30 1992 Royden L. Lebrecht SIGNATURE

SUBSCRIBED AND SWORN TO before me, a Notary Public, this 30 day of November 92, 1992, by ROYDEN LOUIS LEBRECHT

MY COMMISSION EXPIRES 4-1-94
NOTARY PUBLIC
VALERY V. HORSE
My Commission Expires April 1, 1994

Valery V. Horse
NOTARY PUBLIC

RECORDED BY: JEB
DEPUTY RECORDER
2012 RDOF



CKET: 9429
GE: 872
NO. OF PAGES: 1
SEQUENCE: 92180440
12/02/92
AFFPL 13:28:00
PICKUP
AMOUNT PAID \$ 11.00

REZMS
EZ MESSENGER
ROYDEN LEBRECHT

TUCSON AZ 85701

AFFIDAVIT OF PERFORMANCE OF ANNUAL WORK (Mining Claim)

State of ARIZONA)
) ss.
County of PIMA)

RECEIVED
BLM AZ STATE OFFICE
Dec 11 1992
9:00 A.M.
PHOENIX, ARIZONA

I, ROYDEN LOUIS LEBRECHT NAME
4065 E. Cooper St. ADDRESS
Tucson, CITY Arizona STATE 85711 ZIP

being first duly sworn according to law, depose and say that I am a citizen of the United States, more than eighteen years of age, and that all of the facts set forth in this affidavit are true and correct according to the best of my knowledge, information and belief:

- That I am personally acquainted with the mining claim named Annie No. 1, Annie No. 1 / Amended AMC # 62779, situated in the HELVETIA Mining District, Pima County, Arizona, the location of which is recorded in the office of the County Recorder of said County in Book MMM, 464, Page(s) 333, 61. Notice of location is posted in Section (S) 10 & 15, Township 18 South, Range 15 East, Gila & Salt River Base and Meridian;
- That between the dates of July 15, 1992 and August 30, 1992 at least One hundred and 00/100 (\$ 100.00) dollars worth of work and improvements were done and performed upon this claim not including location work;
- That the work and improvements were made by and at the expense of Royden Louis Lebrecht, owner(s) of the mine for the purpose of complying with the laws of the United States pertaining to assessments or annual work;
- That the following individuals were employed to perform the work and improvements alleged herein: Boice Const. Co. and Robert E. Baker;
- The work and improvements performed were Maintenance and Construction.

Dated November 30, 1992 Royden L. Lebrecht SIGNATURE

SUBSCRIBED AND SWORN TO before me, a Notary Public, this 30 day of November 1992, 19 92, by ROYDEN LOUIS LEBRECHT

MY COMMISSION EXPIRES 4-1-94
OFFICIAL SEAL
VALERY V. MOOSE
NOTARY PUBLIC
My Commission Expires
April 1, 1994

Valery V. Moose
NOTARY PUBLIC

RECORDED BY: JEB
DEPUTY RECORDER
2012 RDOF
REZMS
EZ MESSENGER
ROYDEN LEBRECHT
TUCSON AZ 85701



DOCKET: 9429
PAGE: 873
NO. OF PAGES: 1
SEQUENCE: 92180441
12/02/92
AFFPL 13:28:00
PICKUP
AMOUNT PAID \$ 11.00

AFFIDAVIT OF PERFORMANCE OF ANNUAL WORK

(Mining Claim)

RECEIVED
BLM AZ STATE OFFICE
DEC 11 '92
9:00 A.M.
PHOENIX, ARIZONA

State of ARIZONA)
) ss.
County of PIMA)

I, ROYDEN LOUIS LEBRECHT NAME

4065 E. Cooper St. ADDRESS

Tucson CITY, Arizona STATE, 85711 ZIP

being first duly sworn according to law, depose and say that I am a citizen of the United States, more than eighteen years of age, and that all of the facts set forth in this affidavit are true and correct according to the best of my knowledge, information and belief:

1. That I am personally acquainted with the mining claim named Annie No. 2, Annie No. 2/Amended
AMC # 62780, situated in the HELVETIA Mining District, Pima County, Arizona, the location of which is recorded in the office of the County Recorder of said County in Book MMM, 464, Page(s) 334, 62. Notice of location is posted in Section 5 10015, Township 18 South, Range 15 East, Gila & Salt River Base and Meridian;

2. That between the dates of July 15, 1992 and August 30, 1992 at least One hundred and 00/100 (\$ 100.00) dollars worth of work and improvements were done and performed upon this claim not including location work;

3. That the work and improvements were made by and at the expense of Royden Louis Lebrecht, owner(s) of the mine for the purpose of complying with the laws of the United States pertaining to assessments or annual work;

4. That the following individuals were employed to perform the work and improvements alleged herein; Baice Const. Co. and Robert E. Baker

5. The work and improvements performed were Maintenance and Construction

Dated November 30 1992 Royden L. Lebrecht SIGNATURE

SUBSCRIBED AND SWORN TO before me, a Notary Public, this 30 day of November 1992 19 92, by ROYDEN LOUIS LEBRECHT

MY COMMISSION EXPIRES 4-1-94
OFFICIAL SEAL
VALERY V. HOOSE
NOTARY PUBLIC
My Commission Expires
April 1, 1994

Valley
NOTARY PUBLIC

RECORDED BY: _____
DEPUTY RECORDER
2012 RDOF
REZMS
EZ MESSENGER
ROYDEN LEBRECHT
TUCSON AZ 85701



DOCKET: 9429
PAGE: 874
NO. OF PAGES: 1
SEQUENCE: 92180442
12/02/92
AFFPL 13:28:00
PICKUP
AMOUNT PAID \$ 11.00

AFFIDAVIT OF PERFORMANCE OF ANNUAL WORK (Mining Claim)

State of ARIZONA)
County of PIMA) ss.

I, ROYDEN LOUIS LEBRECHT NAME
4065 E. Cooper St. ADDRESS
Tucson, Arizona CITY STATE

RECEIVED
BLM/AZ STATE OFFICE
DEC 11 '92
8:00 A.M.
PHOENIX, ARIZONA
8571

being first duly sworn according to law, depose and say that I am a citizen of the United States, more than eighteen years of age, and that all of the facts set forth in this affidavit are true and correct according to the best of my knowledge, information and belief:

1. That I am personally acquainted with the mining claim named Corner Stone AMC #62781, situated in the HELVETIA Mining District, Pima County, Arizona, the location of which is recorded in the office of the County Recorder of said County in Book MMM, Page(s) 464. Notice of location is posted in Section (S) 10 or 15, Township 18 South, Range 15 East, Gila & Salt River Base and Meridian;

2. That between the dates of July 15, 1992 and August 30, 1992 at least One hundred and 00/100 \$ 100.00 dollars worth of work and improvements were done and performed upon this claim not including location work;

3. That the work and improvements were made by and at the expense of Royden Louis Lebrecht, owner(s) of the mine for the purpose of complying with the laws of the United States pertaining to assessments or annual work;

4. That the following individuals were employed to perform the work and improvements alleged herein: Barce Const. Co. and Robert E. Baker

5. The work and improvements performed were Maintenance and Construction

Dated November 30 1992 Royden L. Lebrecht SIGNATURE

SUBSCRIBED AND SWORN TO before me, a Notary Public, this 30 day of November 1992, 19 92, by ROYDEN LOUIS LEBRECHT

MY COMMISSION EXPIRES 4-1-94
OFFICIAL SEAL
VALERY V. HOOSE
NOTARY PUBLIC
My Commission Expires
April 1, 1994
© 1982, ALPHA ENTERPRISES • P.O. Box 26326 • Tucson, Arizona 85726

Valery V. Hoose
NOTARY PUBLIC
9429 874

RECORDED BY: JHU
DEPUTY RECORDER
2012 RDOF



DOCKET: 9429
PAGE: 875
NO. OF PAGES: 1
SEQUENCE: 92180443
12/02/92
AFFPL 13:28:00
PICKUP
AMOUNT PAID \$ 11.00

REZMS
EZ MESSENGER
ROYDEN LEBRECHT

TUCSON AZ 85701

AFFIDAVIT OF PERFORMANCE OF ANNUAL WORK (Mining Claim)

State of ARIZONA)
County of PIMA) ss.

RECEIVED
P.L.M. AZ STATE OFFICE
Dec 11 1992
9:00 A.M.
PHOENIX, ARIZONA

I, ROYDEN LOUIS LEBRECHT NAME
4065 E. Cooper St. ADDRESS
Tucson, Arizona CITY STATE ZIP 85711

being first duly sworn according to law, depose and say that I am a citizen of the United States, more than eighteen years of age, and that all of the facts set forth in this affidavit are true and correct according to the best of my knowledge, information and belief:

1. That I am personally acquainted with the mining claim named Corner Stone No. 1 / Corner Stone No. 1 Amended AMC # 62782, situated in the HELVETIA Mining District, Pima County, Arizona, the location of which is recorded in the office of the County Recorder of said County in Book MMM, 464, Page(s) 465, 68. Notice of location is posted in Section 510 or 15, Township 18 South, Range 15 East, Gila & Salt River Base and Meridian;

2. That between the dates of July 15, 1992 and August 30, 1992 at least One hundred and 00/100 (\$ 100.00) dollars worth of work and improvements were done and performed upon this claim not including location work;

3. That the work and improvements were made by and at the expense of Royden Louis Lebrecht, owner(s) of the mine for the purpose of complying with the laws of the United States pertaining to assessments or annual work;

4. That the following individuals were employed to perform the work and improvements alleged herein: Boice Const. Co. and Robert E. Baker

5. The work and improvements performed were Maintenance and Construction

Dated November 30, 1992 Royden L. Lebrecht SIGNATURE

SUBSCRIBED AND SWORN TO before me, a Notary Public, this 30 day of November 92, 1992, by ROYDEN LOUIS LEBRECHT

MY COMMISSION EXPIRES 4-1-94
NOTARY PUBLIC
VALERY V. MOOSE
My Commission Expires April 1, 1994

Valery V. Moose
NOTARY PUBLIC
9429 875

RECORDED BY: JEB
DEPUTY RECORDER
2012 RDOF



PACKET: 9429
PAGE: 876
NO. OF PAGES: 1
SEQUENCE: 92180444
12/02/92
AFFPL 13:28:00
PICKUP
AMOUNT PAID \$ 11.00

REZMS
EZ MESSENGER
ROYDEN LEBRECHT

TUCSON AZ 85701

AFFIDAVIT OF PERFORMANCE OF ANNUAL WORK (Mining Claim)

State of ARIZONA)
County of PIMA) ss.

RECEIVED
BLM AZ STATE OFFICE
DEC 11 1992
9:00 A.M.
PHOENIX, ARIZONA

I, ROYDEN LOUIS LEBRECHT NAME
4065 E. Cooper St. ADDRESS
Tucson, Arizona 85711
CITY STATE ZIP

being first duly sworn according to law, depose and say that I am a citizen of the United States, more than eighteen years of age, and that all of the facts set forth in this affidavit are true and correct according to the best of my knowledge, information and belief:

1. That I am personally acquainted with the mining claim named Corner Stone No. 3, Corner Stone No. 3/Amended AMC #62783, situated in the HELVETIA Mining District, Pima County, Arizona, the location of which is recorded in the office of the County Recorder of said County in Book MMM, 464, Page(s) 467, 69. Notice of location is posted in Section S110 or 15, Township 18 South, Range 15 East, Gila & Salt River Base and Meridian;

2. That between the dates of July 15, 1992 and August 30, 1992 at least One hundred and 00/100 (\$ 100.00) dollars worth of work and improvements were done and performed upon this claim not including location work;

3. That the work and improvements were made by and at the expense of Royden Louis Lebrecht, owner(s) of the mine for the purpose of complying with the laws of the United States pertaining to assessments or annual work;

4. That the following individuals were employed to perform the work and improvements alleged herein: Boice Constance and Robert F. Baker

5. The work and improvements performed were Maintenance and Construction

Dated November 30, 1992 Royden L. Lebrecht SIGNATURE

SUBSCRIBED AND SWORN TO before me, a Notary Public, this 30 day of November 1992, 1992, by ROYDEN LOUIS LEBRECHT

MY COMMISSION EXPIRES 4-1-94
OFFICIAL SEAL
VALERY V. HOOSE
NOTARY PUBLIC
My Commission Expires
April 1, 1994

Valery V. Hoose
NOTARY PUBLIC

RECORDED BY: JE
DEPUTY RECORDER
2012 RDOF



DOCKET: 9429
PAGE: 877
NO. OF PAGES: 1
SEQUENCE: 92180445
12/02/92
AFFPL 13:28:00
PICKUP
AMOUNT PAID \$ 11.00

REZMS
EZ MESSENGER
ROYDEN LEBRECHT

TUCSON AZ 85701

AFFIDAVIT OF PERFORMANCE OF ANNUAL WORK (Mining Claim)

State of ARIZONA)
County of PIMA) ss.

RECEIVED
BLM AZ STATE OFFICE
Dec 11 '92
9:00 A.M.
PHOENIX, ARIZONA

I, ROYDEN LOUIS LEBRECHT NAME
4065 E. Cooper St. ADDRESS
Tucson, Arizona 85711
CITY STATE ZIP

being first duly sworn according to law, depose and say that I am a citizen of the United States, more than eighteen years of age, and that all of the facts set forth in this affidavit are true and correct according to the best of my knowledge, information and belief:

1. That I am personally acquainted with the mining claim named Hendry No. 2 AMC #62794, situated in the HELVETIA Mining District, Pima County, Arizona, the location of which is recorded in the office of the County Recorder of said County in Book 6104, Page(s) 1247-1248. Notice of location is posted in Section (S) 10 & 15, Township 18 South, Range 15 East, Gila & Salt River Base and Meridian;

2. That between the dates of July 15, 1992 and August 30, 1992 at least One hundred and 00/100 (\$ 100.00) dollars worth of work and improvements were done and performed upon this claim not including location work;

3. That the work and improvements were made by and at the expense of Royden Louis Lebrecht, owner(s) of the mine for the purpose of complying with the laws of the United States pertaining to assessments or annual work;

4. That the following individuals were employed to perform the work and improvements alleged herein:
Boice Construction Co. & Robert E. Baker

5. The work and improvements performed were Maintenance and Construction

Dated November 30 1992 Royden L. Lebrecht
SIGNATURE

SUBSCRIBED AND SWORN TO before me, a Notary Public, this 30 day of November 1992 1992, by ROYDEN LOUIS LEBRECHT

MY COMMISSION EXPIRES 4-1-94
OFFICIAL SEAL
VALERY V. HOOSE
NOTARY PUBLIC
My Commission Expires
April 1, 1994

Valery V. Hoose
NOTARY PUBLIC

RECORDED BY: JE
DEPUTY RECORDER
2012 RDOF



DOCKET: 9429
PAGE: 878
NO. OF PAGES: 1
SEQUENCE: 92180446
12/02/92
AFFPL 13:28:00
PICKUP
AMOUNT PAID \$ 11.00

REZMS
EZ MESSENGER
ROYDEN LEBRECHT

TUCSON AZ 85701

AFFIDAVIT OF PERFORMANCE OF ANNUAL WORK (Mining Claim)

State of ARIZONA)
) ss.
County of PIMA)

RECEIVED
B.L.M. AZ STATE OFFICE
Dec 11 '92
9:00 A.M.
PHOENIX, ARIZONA

I, ROYDEN LOUIS LEBRECHT

NAME

4065 E. Cooper St.

ADDRESS

Tucson

CITY

Arizona

STATE

85711

ZIP

being first duly sworn according to law, depose and say that I am a citizen of the United States, more than eighteen years of age, and that all of the facts set forth in this affidavit are true and correct according to the best of my knowledge, information and belief:

1. That I am personally acquainted with the mining claim named Union No. 2 AMC # 62795, situated in the HELVETIA Mining

District, Pima County, Arizona, the location of which is recorded in the office of the County Recorder of said County in Book 6104, Page(s) 1249-1250. Notice of location is posted in Section (S) 10 or 15, Township 18 South, Range 15 East, Gila & Salt River Base and Meridian;

2. That between the dates of July 15, 1992 and August 30, 1992 at least One hundred and 00/100 (\$ 100.00) dollars worth of work and improvements were done and performed upon this claim not including location work;

3. That the work and improvements were made by and at the expense of Royden Louis Lebrecht, owner(s) of the mine for the purpose of complying with the laws of the United States pertaining to assessments or annual work;

4. That the following individuals were employed to perform the work and improvements alleged herein: Beice Const. Co. and Robert F. Baker

5. The work and improvements performed were Maintenance & Construction

Dated November 30, 1992 Royden L. Lebrecht
SIGNATURE

SUBSCRIBED AND SWORN TO before me, a Notary Public, this 30 day of November 1992, 19 92, by ROYDEN LOUIS LEBRECHT

MY COMMISSION EXPIRES 4-1-94
OFFICIAL SEAL
VALERY V. BOOSE
NOTARY PUBLIC
My Commission Expires
April 1, 1994

Valery V. Boose
NOTARY PUBLIC

UNITED STATES
DEPARTMENT OF THE INTERIOR
BUREAU OF LAND MANAGEMENT

RECEIPT AND ACCOUNTING ADVICE

NO. 1905543 04

WG/AZ

12/11/92

Subject: AFFIDAVITS OF ASSESSMENT WORK (30)

2 12 12

150.00

Applicant:
ROYDEN L LEBRECHT
14065 E COOPER
TUCSON AZ 85711

OK ep

SAME CK # 1790

Remitter: 602-325-1620

Assignor:

LEASE MANAGEMENT DATA									
<input type="checkbox"/> NEW <input type="checkbox"/> UPDATE <input type="checkbox"/> PAYMENT									
ORIGINAL SERIAL NO.	ASG.	TYPE	ST.	CTY.	FUND SYMBOL			ACRES/UNITS	RATE
AMC 62740, ET AL									
AMOUNT	ANV. DATE	EXP. DATE	BILL CYC.	S/C	DISTRICT	NEXT BILL	MISC. DATA	U of M	ACTUAL UNITS
ASSIGNMENT SERIAL NO.	ASG.	TYPE	ST.	CTY.	FUND SYMBOL			ACRES/UNITS	RATE
AMOUNT	ANV. DATE	EXP. DATE	BILL CYC.	S/C	DISTRICT	NEXT BILL	MISC. DATA	U of M	ACTUAL UNITS

APPLY REMITTANCE

ACTION	FUND SYMBOL	CTY.	AMOUNT
FILING FEE			
RENTAL			
UNEARNED			
REFUND			
TOTAL			
AMOUNT DUE			

Remarks:

Acct 40

BY:

DATE:

Lease in Escrow?
 KGS?
 Auto Escalates?
 Auto Renew?

Of Interest?
 Operating Rights?
 Operator
 Bond Filed?

FOR MMS USE ONLY

BILLEE	FOREST REFUGE
NUMBER	
OCS SECTION	
CODE	

RECEIVED
 BUREAU OF LAND MANAGEMENT
 SEP 18 '92
 PHOENIX, ARIZONA

EXHIBIT A
TO AFFIDAVIT OF PERFORMANCE
OF LABOR FOR YEAR
ENDING SEPTEMBER 1, 1992

The following contiguous group of unpatented mining claims are situated in the Helvetia Mining District, Pima County, Arizona. The Location Notices of which are of record in the office of the County Recorder of Pima County, Arizona, and the Bureau of Land Management serial numbers are filed at Phoenix, Arizona.

<u>Name of Claim</u>	<u>Book</u>	<u>Page Nos.</u>	<u>B.L.M.</u> <u>Serial No.</u>
Santa Rita Fraction	2148	510	AMC 2196 .
Santa Rita Fraction/Amended	5436	803	
Cushing Fraction	2022	344	2197 .
Cushing Fraction/Amended	5436	805	
York Fraction	2022	340	2198 .
York Fraction/Amended	5436	804	
Travis #1	1983	253	2199
Travis #1/Second Amended	5436	806	
Jim	995	391	2200 .
Jim/Amended	5436	802	
Isle Royal Fraction	2054	188	2201
Isle Royal Fraction/Amended	5436	808	
Indian Club Fraction	2054	187	2202
Indian Club Fraction/Amended	5436	809	
Pilot Fraction	2051	261	2203
Pilot Fraction/Amended	5436	810	
A.O.T. Fraction	2054	186	2204
A.O.T. Fraction/Amended	5436	811	
Malachite Fraction	2110	263	2211
Malachite Fraction/Amended	5436	807	
MAX 121 B/Relocation	5609	574	13284
MAX 123 B/Relocation	5609	576	13286
MAX 125 B/Relocation	5609	578	13288
MAX 126 B/Relocation	5609	579	13289
MAX 127 B/Relocation	5609	580	13290
MAX 128 B/Relocation	5609	581	13291
MAX 129 B/Relocation	5609	582	13292

9373 451

17 ✓

<u>Name of Claim</u>	<u>Book</u>	<u>Page Nos.</u>	<u>Serial No.</u>
MAX 129 B/Amended	6126	1202-1203	
MAX 130 B/Relocation	5609	583	13293
MAX 131 B/Relocation	5609	584	13294
MAX 132 B/Relocation	5609	585	13295
MAX 133 B/Relocation	5609	586	13296
MAX 134 B/Relocation	5609	587	13297
MAX 135 B/Relocation	5609	588	13298
MAX 136 B/Relocation	5609	589	13299
MAX 137 B/Relocation	5609	590	13300
MAX 138 B/Relocation	5609	591	13301
MAX 139 B/Relocation	5609	592	13302
MAX 140 B/Relocation	5609	593	13303
MAX 141 B/Relocation	5609	594	13304
MAX 142 B/Relocation	5609	595	13305
MAX 143 B/Relocation	5609	596	13306
MAX 144 B/Relocation	5609	597	13307
MAX 145 B/Relocation	5609	598	13308
MAX 146 B/Relocation	5609	599	13309
MAX 147 B/Relocation	5609	600	13310
MAX 148 B/Relocation	5609	601	13311
MAX 149 B/Relocation	5609	602	13312
MAX 150 B/Relocation	5609	603	13313
MAX 150 B/Amended	7073	604-605	
MAX 151 B/Relocation	5609	604	13314
MAX 152 B/Relocation	5609	605	13315
MAX 152 B/Amended	7073	606-607	
MAX 153 B/Relocation	5609	606	13316
MAX 154 B/Relocation	5609	607	13317
MAX 154 B/Relocation	7073	608-609	
MAX 155 B/Relocation	5609	608	13318
MAX 156 B/Relocation	5609	609	13319
MAX 156 B/Amended	7073	610-611	
Rosalind	314	120	14972
Rosalind/Amended	1062	539	
Michael M.	314	117	14973
Michael M./Amended	1062	540	
Lydia J.	314	119	14974
Lydia J./Amended	1062	541	
Ida D.	314	118	14975
Ida D./Amended	1062	542	
D & D #1	759	202	14976
D & D #1/Amended	1062	543	
D & D #2	759	201	14977
D & D II/Amended	1062	544	
El Frijoli	300	277	14978
Frijoli/Amended	1062	545	
Frijoli II	1062	546	14979
Frijoli III	1062	547	14980

RECEIVED
 BUREAU OF PATENTS
 7/11/55
 B. L. H. JES
 Serial No.

<u>Name of Claim</u>	<u>Book</u>	<u>Page Nos.</u>	<u>B.L.M.</u> <u>Serial No.</u>
Frijoli IV	1062	548	14981
Frijoli V	1062	549	14982
Frijoli VII	1062	551	14984
Frijoli VIII	1062	552	14985
Frijoli IX	1062	553	14986
Frijoli X	1070	494	14987
Frijoli XI	1454	349	14988
Frijoli XI Extension	1454	350	14989
Deering Springs No. 2 A/Relocation	5636	741	15002
Deering Springs No. 4 A/Relocation	5636	742	15003
Deering Springs No. 6 A/Relocation	5636	743	15004
Deering Springs No. 8 A/Relocation	5636	744	15005
Deering Springs No. 10 A/Relocation	5636	745	15006
Deering Springs No. 12 A/Relocation	5636	746	15007
Deering Springs No. 14 A/Relocation	5636	747	15008
Deering Springs No. 15 A/Relocation	5636	748	15009
Deering Springs No. 16 A/Relocation	5636	749	15010
Deering Springs No. 17 A/Relocation	5636	750	15011
Deering Springs No. 17 A/Amended	6126	1204-1205	
Deering Springs No. 21 A/Relocation	5636	751	15012
Deering Springs No. 22 A/Relocation	5636	752	15013
Deering Springs No. 23 A/Relocation	5636	753	15014
Deering Springs No. 24 A/Relocation	5636	754	15015
Deering Springs No. 25 A/Relocation	5636	755	15016
Deering Springs No. 26 A/Relocation	5636	756	15017
Deering Springs No. 27 A/Relocation	5636	757	15018
Deering Springs No. 28 A/Relocation	5636	758	15019
Deering Springs No. 28 A/Amended	6126	1206-1207	
Deering Springs No. 29 A/Relocation	5636	759	15020
Deering Springs No. 30 A/Relocation	5636	760	15021
Deering Springs No. 31 A/Relocation	5636	761	15022
Deering Springs No. 32 A/Relocation	5636	762	15023
Deering Springs No. 33 A/Relocation	5636	763	15024
Deering Springs No. 34 A/Relocation	5636	764	15025
Deering Springs No. 35 A/Relocation	5636	765	15026
Deering Springs No. 36 A/Relocation	5636	766	15027
Deering Springs No. 37 A/Relocation	5636	767	15028
Deering Springs No. 38 A/Relocation	5636	768	15029
Deering Springs No. 39 A/Relocation	5636	769	15030
Deering Springs No. 42 A/Relocation	5636	770	15031
Deering Springs No. 51 A/Relocation	5636	771	15032
Deering Springs No. 52 A/Relocation	5636	772	15033
Kid 1	3368	529	25210
Kid 2	3368	530	25211
Kid 3	3368	531	25212
Kid 4	3368	532	25213
Kid 5	3368	533	25214
Kid 6	3368	534	25215

9373

463

RECEIVED
 BUREAU OF LAND MANAGEMENT
 76. 01 43

<u>Name of Claim</u>	<u>Book</u>	<u>Page Nos.</u>	<u>B.L.M. Serial No.</u>
Kid 7	3368	535	25216
Kid 8	3368	537	25217
Kid 9	3368	536	25218.
Kid 10	3368	538	25219.
Kid 11	3368	539	25220.
Kid 12	3368	540	25221.
Kid 13	3368	541	25222.
Kid 14	3368	542	25223.
Kid 15	3368	543	25224.
Kid 16	3368	544	25225
Kid 17	3368	545	25226
Kid 18	3368	546	25227.
Kid 19	3368	547	25228.
Kid 20	3368	548	25229.
Kid 21	3368	549	25230.
Kid 22	3368	550	25231.
Kid 23	3368	551	25232.
Kid 24	3368	552	25233.
Kid 25	3368	553	25234.
Kid 26	3368	554	25235.
Kid 27	3368	555	25236.
Kid 28	3368	556	25237.
Kid 29	3368	557	25238.
Kid 29/Amended	6216	1001-1002	
Kid 34	3368	562	25243.
Kid 35	3368	563	25244.
Kid 36	3368	564	25245.
Kid 37	3368	565	25246
Kid 38	3368	566	25247.
Kid 39	3368	567	25248.
Kid 40	3368	568	25249.
Kid 41	3368	569	25250.
Kid 42	3368	570	25251.
Kid 43	3368	571	25252.
Kid 44	3368	572	25253.
Kid 45	3368	573	25254.
Kid 46	3368	574	25255.
Kid 46/Amended	6216	1003-1004	
Kid 47	3368	575	25256.
Kid 47/Amended	6216	1005-1006	
Wasp 52	3786	52	25257.
Wasp 52/Amended	6216	955-956	
Wasp 53	3786	53	25258.
Wasp 53/Amended	6216	957-958	
Wasp 54	3786	54	25259.
Wasp 55	3786	55	25260.
Wasp 56	3786	56	25261.
Wasp 57	3786	57	25262.

PHOTOCOPIED
 FROM
 ORIGINAL
 FILED IN
 76. 01 455

SEP 10 1955
 U.S. DEPT. OF AGRICULTURE
 BUREAU OF ENTOMOLOGY

43

9373

464

<u>Name of Claim</u>	<u>Book</u>	<u>Page Nos.</u>	<u>B.L.M. Serial No.</u>
Wasp 58	3786	58	25263 .
Wasp 58/Amended	3842	.133	
Wasp 60	3786	59	25264 .
Wasp 60/Amended	6216	959-960	
Wasp 61	3786	60	25265 .
Wash 61/Amended	6216	961-962	
Wasp 101	3786	63	25268 .
Wasp 102	3786	64	25269 .
Wasp 103	3786	65	25270 .
Wasp 104	3786	66	25271 .
Wasp 105	3786	67	25272 .
Wasp 106	3786	68	25273 .
Wasp 107	3786	69	25274 .
Wasp 111	3786	70	25275 .
Wasp 112	3786	71	25276 .
Wasp 113	3786	72	25277 .
Wasp 114	3786	73	25278 .
Wasp 115	3786	74	25279 .
Wasp 116	3786	75	25280 .
Wasp 117	3786	76	25281 .
Wasp 118	3786	77	25282 .
Wasp 119	3786	78	25283 .
Wasp 120	3786	79	25284 .
Wasp 121	3786	80	25285 .
Wasp 122	3786	81	25286 .
Wasp 123	3786	82	25287 .
Wasp 124	3786	83	25288 .
Wasp 125	3786	84	25289 .
Wasp 126	3786	85	25290 .
Wasp 127	3786	86	25291 .
Wasp 128	3786	87	25292 .
Wasp 129	3786	88	25293 .
Wasp 130	3786	89	25294 .
Wasp 201	3786	90	25295 .
Wasp 202	3786	91	25296 .
Wasp 203	3786	92	25297 .
Wasp 204	3786	93	25298 .
Wasp 205	3786	94	25299 .
Wasp 206	3786	95	25300 .
Wasp 207	3786	96	25301 .
Wasp 208	3786	97	25302 .
Wasp 209	3786	98	25303 .
Wasp 210	3786	99	25304 .
Wasp 211	3786	100	25305 .
Wasp 212	3786	101	25306 .
Wasp 213	3786	102	25307 .
Wasp 214	3786	103	25308 .
Wasp 215	3786	104	25309 .

RECEIVED
 SEP 18 1972

75. 01 45

9373

465

45

<u>Name of Claim</u>	<u>Book</u>	<u>Page Nos.</u>	<u>B.L.M.</u> <u>Serial No.</u>
Wasp 216	3786	105	25310 .
Wasp 217	3786	106	25311 .
Wasp 218	3786	107	25312 .
Wasp 313	3786	144	25349 .
Wasp 315	3786	146	25351 .
Wasp 317	3786	148	25353 .
Wasp 319	3786	150	25355 .
Wasp 319/Amended	6216	975-976	
Wasp 321	3786	152	25357 .
Wasp 321/Amended	6216	977-978	
Wasp 323	3786	154	25359 .
Wasp 323/Amended	6216	979-980	
Wasp 325	3786	156	25361 .
Wasp 325/Amended	6216	981-982	
Wasp 327	3786	158	25363 .
Wasp 327/Amended	6116	983-984	
Wasp 329	3786	160	25365 .
Wasp 329/Amended	6216	985-986	
Wasp 331	3786	162	25367 .
Wasp 331/Amended	6216	987-988	
Wasp 333	3786	164	25369 .
Wasp 333/Amended	6216	989-990	
Wasp 335	3786	166	25371 .
Wasp 335/Amended	6216	991-992	
Wasp 337	3786	168	25373 .
Wasp 337/Amended	6216	993-994	
Wasp 339	3786	170	25375 .
Wasp 339/Amended	6216	995-996	
Wasp 341	3786	172	25377 .
Wasp 343	3786	174	25379 .
Wasp 344	3786	175	25380 .
Wasp 345	3786	176	25381 .
Wasp 346	3786	177	25382 .
Wasp 347	3786	178	25383 .
Wasp 348	3786	179	25384 .
Wasp 349	3786	180	25385 .
Wasp 350	3786	181	25386 .
Wasp 351	3786	182	25387 .
Wasp 352	3786	183	25388 .
Wasp 353	3786	184	25389 .
Wasp 354	3786	185	25390 .
Max 41	4792	584	25662 .
Max 43	4792	586	25664 .
Max 45	4792	588	25666 .
Max 47	4792	590	25668 .
Max 49	4792	592	25670 .
Max 71	4792	614	25692 .
Max 72	4792	615	25693 .

SEP 10 1972

9373

465

<u>Name of Claim</u>	<u>Book</u>	<u>Page Nos.</u>	<u>B.L.M.</u> <u>Serial No.</u>
Max 73	4792	616	25694 .
Max 74	4792	617	25695 .
Max 75	4792	618	25696 .
Max 76	4792	619	25697 .
Max 77	4792	620	25698 .
Max 78	4792	621	25699 .
Max 79	4792	622	25700 .
Max 80	4792	623	25701 .
Max 81	4792	624	25702 .
Max 82	4792	625	25703 .
Max 83	4792	626	25704 .
Max 84	4792	627	25705 .
Max 85	4792	628	25706 .
Max 86	4792	629	25707 .
Max 87	4792	630	25708 .
Max 88	4792	631	25709 .
Max 89	4792	632	25710 .
Max 90	4792	633	25711 .
Max 91	4792	634	25712 .
Max 93	4792	636	25714 .
Max 95	4792	638	25716 .
Max 97	4792	640	25718 .
Max 99	4792	642	25720 .
Max 101	4792	644	25722 .
Max 102	4792	645	25723 .
Max 103	4792	646	25724 .
Max 104	4792	647	25725 .
Max 105	4792	648	25726 .
Max 106	4792	649	25727 .
Max 107	4792	650	25728 .
Max 108	4792	651	25729 .
Max 109	4792	652	25730 .
Max 110	4792	653	25731 .
Max 111	4792	654	25732 .
Max 112	4792	655	25733 .
Max 113	4792	656	25734 .
Max 114	4792	657	25735 .
Max 115	4792	658	25736 .
Max 116	4792	659	25737 .
Max 117	4792	660	25738 .
Max 118	4792	661	25739 .
Max 119	4792	662	25740 .
Max 120	4792	663	25741 .
Elk 1	3368	576	27423 .
Elk 2	3368	577	27424 .
Elk 3	3368	578	27425 .
Elk 4	3368	579	27426 .
Elk 5	3368	580	27427 .

RECEIVED
 SEP 18 1972
 76, 81 35

9373

467

46

<u>Name of Claim</u>	<u>Book</u>	<u>Page Nos.</u>	<u>B.L.M. Serial No.</u>
Elk 6	3368	581	27428.
Elk 35	3368	610	27451.
Elk 35/Amended	6121	1273-1274	
Elk 36	3368	611	27452.
Elk 37	3368	612	27453.
Elk 39	3368	614	27455.
Elk 41	3368	616	27457.
Elk 43	3368	618	27459.
Elk 45	3368	620	27461.
Elk 47	3368	622	27463.
Elk 70	3368	645	27465.
Elk 71	3368	646	27466.
Elk 72	3368	647	27467.
Elk 73	3368	648	27468.
Elk 74	3368	649	27469.
Elk 75	3368	650	27470.
Elk 76	3368	651	27471.
Elk 77	3368	652	27472.
Elk 78	3368	653	27473.
Elk 79	3368	654	27474.
Elk 80	3368	655	27475.
Elk 81	3368	656	27476.
Elk 83	3368	658	27478.
Elk 85	3368	660	27480.
Elk 87	3368	662	27482.
Alpine #5	2221	495	27513.
Alpine #5/Amended	6121	1283-1284	
Alpine #6	2221	496	27514.
Alpine #6/Amended	6121	1285-1286	
Alpine #7	2221	497	27515.
Apline #7/Amended	6121	1287-1288	
Apline #8	2221	498	27516.
Apline #8/Amended	6121	1289-1290	
Alpine #9	2221	499	27517.
Alpine #9/Amended	6121	1291-1292	
Alpine #10	2221	500	27518.
Alpine #10/Amended	6121	1293-1294	
Alpine #11	2221	501	27519.
Alpine #11/Amended	6121	1295-1296	
Alpine #12	2221	502	27520.
Alpine #12/Amended	6121	1297-1298	
Alpine #13	2221	503	27521.
Alpine #14	2221	504	27522.
Alpine #15	2221	505	27523.
Alpine #16	2221	506	27524.
Alpine #17	2221	507	27525.
Alpine #18	2221	508	27526.
Alpine #19	2230	138	27527.

RECEIVED
 BUREAU OF LAND MANAGEMENT
 DENVER, COLORADO

RECEIVED
 BUREAU OF LAND MANAGEMENT
 DENVER, COLORADO

9373

468

39

<u>Name of Claim</u>	<u>Book</u>	<u>Page Nos.</u>	<u>B.L.M.</u> <u>Serial No.</u>
Alpine #20	2230	139	27528.
Alpine #21	2230	140	27529.
Alpine #22	2230	141	27530.
Alpine #23	2230	142	27531.
Alpine #24	2230	143	27532.
Santa Rita Wedge	5901	1379	28871.
Buzzard No. 5	2089	294	36021.
Shadow #4	2827	66	36025.
John 1	3934	508	36026.
John 2	3934	509	36027.
Flying Dutchman No. 2	2089	295	36028.
Flying Dutchman No. 3	2089	296	36029.
Flying Dutchman No. 4	2089	297	36030.
Flying Dutchman No. 5	2089	298	36031.
Flying Dutchman No. 6	2089	299	36032.
Flying Dutchman No. 6/Amended	6121	1267-1268	
Black Bess No. 2	2089	290	36034.
K.W.L.	2078	442	36036.
G.E.J.	2078	443	36037.
R.F.E.	2078	444	36038.
R.C.M.	2078	445	36039.
Sycamore #1	2078	446	36040.
Sycamore #2	2078	447	36041.
Sycamore #3	2078	448	36042.
Sycamore #4	2078	449	36043.
Sycamore #4/Amended	6121	1299-1300	
Sycamore #5	2078	450	36044.
Sycamore #5/Amended	6121	1301-1302	
Sycamore #6	2078	451	36045.
Sycamore #6/Amended	6121	1303-1304	
Sycamore #7	2078	452	36046.
Sycamore #7/Amended	6121	1305-1306	
Sycamore #8	2078	453	36047.
Sycamore #8/Amended	6121	1307-1308	
Sycamore #9	2078	454	36048.
Sycamore #10	2078	455	36049.
Sycamore #11	2078	456	36050.
Sycamore #12	2078	457	36051.
Naragansett Extension #1	937	372	36052.
Naragansett Extension #2	937	373	36053.
Naragansett Extension #3	937	374	36054.
Naragansett Extension #4	937	375	36055.
Naragansett Extension #5	937	376	36056.
Naragansett Extension #6	937	377	36057.
Naragansett Extension #7	937	378	36058.
Naragansett Extension #8	937	379	36059.
Naragansett Extension #9	2020	358	36060.
Schwab Extension #1 North West	1271	92	36061.

9373

469

RECEIVED
 SEP 18 1906
 B.L.M.

42

<u>Name of Claim</u>	<u>Book</u>	<u>Page Nos.</u>	<u>B.L.M.</u> <u>Serial No.</u>
Rocky 1	3726	117	36062 .
Amole No. 2	2051	262	36063 .
Falls No. 2	2051	263	36064 .
Falls No. 3	2110	267	36065
Falls No. 4	2110	268	36066
Perry No. 1	2112	11	36067 .
Perry #2	2112	12	36068 .
Perry #3	2112	13	36069 .
Perry #4	2112	14	36070 .
Perry #7	2112	17	36073 .
Perry #8	2112	18	36074 .
Perry #9	2112	19	36075 .
Perry #10	2112	20	36076 .
Perry #11	2112	21	36077 .
Perry #12	2112	22	36078 .
Perry #15	2112	25	36081 .
Perry #15/Amended	2139	441	
Perry #16	2112	26	36082 .
Perry #17	2112	27	36083 .
Perry #18	2112	28	36084 .
Perry #18/Amended	2139	442	
Gunsite 1-A	1980	353	36086 .
Gunsite No. 2	1941	339	36087 .
Gunsite No. 2/Amended	1980	354	
Gunsite No. 3	1941	340	36088 .
Gunsite No. 4	1941	341	36089 .
Gunsite 5A	2022	341	36090 .
Gunsite 6-B	2110	264	36091 .
Gunsite No. 7	1941	344	36092 .
Gunsite 7A	2411	174	36093 .
Gunsite No. 8	1941	345	36094 .
Gunsite No. 9	1941	346	36095 .
Gunsite No. 10	1941	347	36096 .
Gunsite No. 11	1941	348	36097 .
Gunsite No. 12	1941	349	36098 .
Gunsite No. 13	1941	350	36099 .
Gunsite No. 14	1941	351	36100 .
Gunsite No. 15	1941	352	36101 .
Gunsite No. 16	1941	353	36102 .
Gunsite No. 17	1941	354	36103 .
Gunsite No. 18	1941	355	36104 .
Gunsite No. 19	1941	356	36105 .
Gunsite No. 20	1941	357	36106 .
Gunsite No. 21	1941	358	36107 .
Gunsite No. 22	1941	359	36108 .
Gunsight No. 23	1967	324	36109 .
Gunsight No. 23/Amended	2022	343	
Gunsite No. 24	1943	14	36110 .

9373

470

44

<u>Name of Claim</u>	<u>Book</u>	<u>Page Nos.</u>	<u>B.L.M. Serial No.</u>
Gunsite No. 24/Amended	1980	355	
Gunsite No. 25	1943	15	36111.
Gunsite No. 26	1943	16	36112.
Gunsite No. 27	1943	13	36113.
Gunsight No. 28	1967	325	36114.
Gunsight No. 29	1967	326	36115.
Gunsight No. 30	1967	327	36116.
Gunsight No. 31	1967	328	36117.
Gunsight No. 32	1967	329	36118
Gunsight No. 33	1967	330	36119
Gunsight No. 34	1967	331	36120
Gunsight No. 35	1967	332	36121.
Gunsight No. 36	1967	333	36122.
Gunsight No. 37	1967	334	36123.
Gunsight No. 38	1967	335	36124.
Gunsight No. 39	1967	336	36125.
Gunsight No. 40	1967	337	36126.
Gunsight No. 41	1967	338	36127.
Gunsight No. 42	1967	339	36128.
Gunsight No. 43	1967	340	36129.
Gunsight 44	1994	152	36130.
Gunsight 44/Amended	6420	1007-1008	
Gunsight #45	1994	153	36131.
Gunsight #45/Amended	6420	1009-1010	
Gunsight #46	1994	154	36132.
Gunsight #47	1994	155	36133.
Gunsight #48	1994	156	36134.
Gunsight #49	1994	157	36135.
Gunsight #50	1994	158	36136.
Gunsight #50/Amended	2078	464	
Williams Folly	5406	878	36137.
Williams Folly #2	5406	879	36138.
Santa Rita #1	2148	520	46740.
Santa Rita #2	2148	521	46741.
Santa Rita #3	2148	522	46742.
Santa Rita #4	2148	523	46743.
Santa Rita #5	2148	524	46744.
Santa Rita #6	2148	525	46745.
Santa Rita #7	2148	526	46746.
Santa Rita #8A	2170	436	46747.
Santa Rita #9	2148	528	46748.
Santa Rita #10	2148	529	46749.
Santa Rita #11	2148	530	46750.
Santa Rita #12	2148	531	46751.
Santa Rita #13	2148	532	46752.
Santa Rita #14	2148	533	46753.
Santa Rita #15	2148	534	46754.
Santa Rita #16	2148	535	46755.

RECEIVED
 SEP 11 1968
 BUREAU OF LAND MANAGEMENT

76. 01 452
 46751
 46752
 46753
 46754
 46755

44

9373

471

<u>Name of Claim</u>	<u>Book</u>	<u>Page Nos.</u>	<u>B.L.M. Serial No.</u>
Santa Rita #17	2148	536	46756 .
Santa Rita #18	2148	537	46757 .
Santa Rita #19	2148	538	46758 .
Santa Rita #20	2148	539	46759 .
Santa Rita #21	2148	540	46760 .
Santa Rita #22	2148	541	46761 .
Santa Rita #23	2148	542	46762 .
Santa Rita #24	2148	543	46763 .
Santa Rita #25	2148	544	46764 .
Santa Rita #26	2148	545	46765 .
Santa Rita #27	2148	546	46766 .
Santa Rita #28	2148	547	46767 .
Santa Rita #29	2148	548	46768 .
Santa Rita #30	2148	549	46769 .
Santa Rita #31	2148	550	46770 .
Catalina #1	2148	518	46771 .
Catalina #2	2148	517	46772 .
Catalina #3	2148	516	46773 .
Catalina #4	2148	515	46774 .
Catalina #5A	2170	437	46775 .
Catalina #6A	2170	435	46776 .
Catalina #7	2148	512	46777 .
Catalina #8	2148	511	46778 .
Fred Bennett	936	425	46779 .
Fred Bennett	712	107	46780 .
Fred Bennett/Amended	2110	262	
Rosemont #9	936	424	46781 .
Rosemont #9/Amended	2078	466	
Rosemont #11	936	420	46782 .
Rosemont #11-A	2078	458	46783 .
Rosemont #12	936	431	46784 .
Rosemont #12/Amended	2078	467	
Rosemont #13	936	434	46785 .
Rosemont #13/Amended	2078	468	
Rosemont #15	936	429	46786 .
Rosemont #15/Amended	2078	469	
Rosemont #16	936	430	46787 .
Rosemont #16/Amended	2078	470	
Rosemont #17	936	432	46788 .
Rosemont #17/Amended	2078	471	
Rosemont #18	936	433	46789
Rosemont #18/Amended	2078	472	
Rosemont #21	964	202	46790 .
Rosemont #21/Amended	2078	473	
Fred Bennett Fraction	2022	338	46791 .
Last Chance No. 1/Relocation	2929	207	46792 .
Last Chance No. 2/Relocation	2929	208	46793 .
Last Chance No. 3/Relocation	2929	209	46794 .

9373

472

75. 01 59
 SEP 10 1959
 BLM
 RECEIVED
 46791
 46792
 46793
 46794

<u>Name of Claim</u>	<u>Book</u>	<u>Page Nos.</u>	<u>B.L.M.</u> <u>Serial No.</u>
Merchant (Mine)	DD	284	46795 .
Cave	NN	555	46796 .
Tailor	NN	556	46797 .
Wedge.	821	393	46798 .
Wedge No. 2	897	182	46799 .
Strip	821	391	46800
Cuba Fraction	2022	342	46801
Patrick Henry Fraction/Relocation	3486	103	46802 .
R. G. Ingersoll Fration	2110	265	46803 .
Daylight Fraction	2110	266	46804 .
Travis #2	1983	254	46805 .
Travis #2/Amended	2078	465	
Travis #3	1983	255	46806 .
Travis #4	1983	256	46807 .
Travis #4/Amended	2170	455	
Travis #5	1983	257	46808 .
Travis #6	1983	258	46809 .
Art	1009	441	46810 .
Art/Amended	2078	459	
Al	1009	442	46811 .
Al/Amended	2078	460	
Sam	1009	439	46812 .
Sam/Amended	2078	461	
Fred	1009	440	46813 .
Fred/Amended	2078	462	
Bert	1009	443	46814 .
Bert/Amended	2078	463	
Bob	995	393	46815 .
Canyon No. 34	6048	1225-26	47482 .
Canyon No. 35	6048	1227-28	47483 .
Canyon No. 36	6048	1229-30	47484 .
Canyon No. 37	6048	1231-32	47485 .
Canyon No. 38	6048	1233-34	47486 .
Canyon No. 39	6048	1235-36	47487 .
Canyon No. 40	6048	1237-38	47488 .
Canyon No. 41	6048	1239-40	47489 .
Canyon No. 42	6048	1241-42	47490 .
Canyon No. 43	6048	1243-44	47491 .
Canyon No. 64	6048	1285-86	47512 .
Canyon No. 65	6048	1287-88	47513 .
Canyon No. 66	6048	1289-90	47514 .
Canyon No. 67	6048	1291-92	47515 .
Canyon No. 68	6048	1293-94	47516 .
Canyon No. 69	6048	1295-96	47517 .
Canyon No. 70	6048	1297-98	47518 .
Canyon No. 71	6048	1299-1300	47519 .
Canyon No. 72	6048	1301-02	47520 .
Canyon No. 73	6048	1303-04	47521 .

PHOTOGRAPHED
 76. 01
 SEP 18 1958
 B. L. M.
 47517
 47518
 47519
 47520
 47521

9373

473

41

<u>Name of Claim</u>	<u>Book</u>	<u>Page Nos.</u>	<u>B.L.M. Serial No.</u>
Canyon No. 74	6048	1305-06	47522 .
Canyon No. 75	6048	1307-08	47523 .
Canyon No. 76	6048	1309-10	47524 .
Canyon No. 77	6048	1311-12	47525 .
Canyon No. 78	6048	1313-14	47526 .
Canyon No. 79	6048	1315-16	47527 .
Telemeter Fraction	2075	381	62785 .
Telemeter Fraction/Amended	5013	166	
West End Fraction	2075	383	62786 .
West End Fraction/Amended	5013	164	
Hattie Fraction	2075	382	62787 .
Hattie Fraction/Amended	5013	165	
Cactus	6104	1251-52	64123 .
Travis #7	6104	1253-54	64124 .
Fox #1	2705	63	64125 .
Fox #1 Amended	6104	1255-56	
Fox #2	2705	64	64126 .
Fox #2/Amended	6104	1257-58	
Fox #7	2705	69	64131 .
Fox #7/Amended	6104	1267-68	
Fox #13	2705	75	64133 .
Fox #13/Amended	6104	1271-72	
Cloud Rest	SS	511	64134 .
Cloud Rest/Amended	6104	1273-74	
Big Windy	5406	876	64135 .
Big Windy Fraction	5406	877	64136 .
Blue Wing	SS	581	64137 .
Cloud Rest No. 1	B-B-B	277	64138 .
Cloud Rest No. 1/Amended	6104	1275-76	
Kent #1 Long John	1936	245	66835 .
Kent #2 Patricia C.	1936	246	66836 .
Kent #3 Little Joe	1936	247	66837 .
Belle of Rosemont	2571	125	66838 .
Belle of Rosemont/Amended	6216	999-1000	
John	995	395	74390 .
Joe	995	396	74391 .
Ben	995	392	74392 .
Pete	995	394	74393 .
Adolph Lewisohn	710	346	74394 .
Adolph Lewisohn	936	419	74395 .
Rosemont	710	347	74396 .
Rosemont	936	418	74397 .
Albert Steinfeld	710	348	74398 .
Albert Steinfeld	936	427	74399 .
Hugh Young	712	108	74400 .
Hugh Young	936	422	74401 .
Ethel	712	109	74402 .
Albert	712	110	74403 .

9373

474

RECEIVED
 BUREAU OF LANDS
 WASHINGTON, D. C.
 7/24/03

38

<u>Name of Claim</u>	<u>Book</u>	<u>Page Nos.</u>	<u>B.L.M. Serial No.</u>
Rosemont #1	908	504	74404 .
Rosemont #2	908	501	74405 .
Rosemont #3	908	503	74406 .
Rosemont #4	908	499	74407 .
Rosemont #7	936	421	74408 .
Rosemont #8	936	423	74409 .
Rosemont #14	936	428	74410 .
Rosemont #19	964	200	74411 .
Rosemont #20	964	201	74412 .
Rosemont #20	908	500	74413 .
Rosemont #22	964	203	74414 .
Rosemont #23	908	497	74415 .
Rosemont #24	908	498	74416 .
Rosemont #25	908	502	74417 .
RX	936	426	74418 .
Flying Dutchman #7A	6121	1269-70	75181 .
Blue Point No. 2A	6121	1271-72	75182 .
Alpine #1A	6121	1275-76	75183 .
Alpine #2A	6121	1277-78	75184 .
Alpine #3A	6121	1279-80	75185 .
Alpine #4A	6121	1281-82	75186 .
Frijole VI A	6159	1135-36	95315 .
Falcon #1A	6216	899-900	99789 .
Falcon #2A	6216	901-902	99790 .
Falcon #3A	6216	903-904	99791 .
Falcon #4A	6216	905-906	99792 .
Falcon #5A	6216	907-908	99793 .
Falcon #6A	6216	908-910	99794 .
Falcon #7A	6216	911-912	99795 .
Falcon #8A	6216	913-914	99796 .
Falcon #9A	6216	915-916	99797 .
Falcon #10A	6216	917-918	99798 .
Falcon #11A	6216	919-920	99799 .
Falcon #12A	6216	921-922	99800 .
Falcon #13A	6216	923-924	99801 .
Falcon #14A	9216	925-926	99802 .
Falcon #15A	6216	927-928	99803 .
Falcon #16A	6216	929-930	99804 .
Falcon #17A	6216	931-932	99805 .
Falcon #18A	6216	933-934	99806 .
Falcon #19A	6216	935-936	99807 .
Falcon #20A	6216	937-938	99808 .
Falcon #21A	6216	939-940	99809 .
Falcon #22A	6216	941-942	99810 .
Falcon #27A	6216	943-944	99811 .
Falcon #28A	6216	945-946	99812 .
Falcon #29A	6216	947-948	99813 .
Falcon #30A	6216	949-950	99814 .

SEP 20 1942
 PHOENIX ARIZONA

SEP 20 1942
 BUREAU OF LAND MANAGEMENT
 PHOENIX ARIZONA

48

9373

475

<u>Name of Claim</u>	<u>Book</u>	<u>Page Nos.</u>	<u>B.L.M.</u> <u>Serial No.</u>
Falcon #31A	6216	951-952	99815 .
Falcon #32A	6216	953-954	99816 .
Wasp #62A	6216	963-964	99817 .
Wasp #63A	6216	965-966	99818 .
Wasp #219A	6216	967-968	99819 .
Wasp #220A	6216	969-970	99820 .
Wasp #221A	6216	971-972	99821 .
Wasp #222A	6216	973-974	99822 .
Tecky	6216	997-998	99823 .
MIA 1 A	6420	1011-13	117293 .
MIA 2 A	6420	1014-16	117294 .
MIA 3 A	6420	1017-19	117295 .
MIA 4 A	6420	1020-22	117296 .
MIA 5 A	6420	1023-25	117297 .
MIA 6 A	6420	1026-28	117298 .
MIA 7 A	6420	1029-31	117299 .
MIA 8 A	6420	1032-34	117300 .
MIA 9 A	6420	1035-37	117301 .
MIA 12A	6420	1043-45	117304 .
MIA 13A	6420	1046-48	117305 .
MIA 14A	6420	1049-51	117306 .
BILLY C.	6522	781-782	129394 .
Hope 1	8776	919-921	303950 .
Hope 2	8776	922-924	303951 .
Hope 3	8776	925-927	303952 .
Hope 4	8776	928-930	303953 .
Hope 5	8776	931-933	303954 .
Hope 6	8776	934-936	303955 .
Hope 7	8776	937-939	303956 .
Hope 8	8776	940-942	303957 .
Hope 9	8776	943-945	303958 .
Hope 10	8776	946-948	303959 .
Hope 10-A	8776	949-951	303960 .
Hope 11	8776	952-954	303961 .
Hope 12	8776	955-957	303962 .
Hope 13	8776	958-960	303963 .
Hope 14	8776	961-963	303964 .
Hope 14/Amended	8808	596-598	
Hope 15	8776	964-966	303965 .
Hope 16	8776	967-969	303966 .
Hope 17	8776	970-972	303967 .
Hope 18	8776	973-975	303968 .
Hope 19	8776	976-978	303969 .
Hope 20	8776	979-981	303970 .
Hope 21	8776	982-984	303971 .
Hope 22	8776	985-987	303972 .
Hope 23	8776	988-990	303973 .
Hope 23/Amended	8808	593-596	

RECEIVED
 BLM ASSTANT ATTORNEY GENERAL
 PHOENIX, ARIZONA

46

9373

476

<u>Name of Claim</u>	<u>Book</u>	<u>Page Nos.</u>	<u>B.L.M. Serial No.</u>
Hope 24	8776	991-993	303974 .
Hope 25	8776	994-996	303975 .
Hope 26	8776	997-999	303976 .
Hope 27	8776	1000-1002	303977 .
Hope 28	8776	1003-1005	303978 .
Hope 29	8776	1006-1008	303979 .
Hope 30	8776	1009-1011	303980 .
Hope 31	8776	1012-1014	303981 .
Hope 32	8776	1015-1017	303982 .
Hope 32/Amended	8808	590- 592	
Hope 33	8776	1018-1020	303983 .
Hope 34	8776	1021-1023	303984 .
Hope 35	8776	1024-1026	303985 .
Hope 36	8776	1027-1029	303986 .
Hope 37	8776	1030-1032	303987 .
H-38A	9018	1198-1199	313532 .
H-39A	9018	1200-1201	313533 .
H-40A	9018	1202-1203	313534 .
H-41A	9018	1204-1205	313535 .
H-42A	9018	1206-1207	313536 .
H-43A	9018	1208-1209	313537 .
H-44A	9018	1210-1211	313538 .
H-45A	9018	1212-1213	313539 .
H-46A	9018	1214-1215	313540 .
H-47A	9018	1216-1217	313541 .
H-48A	9018	1218-1219	313542 .
H-49A	9018	1220-1221	313543 .
H-50A	9018	1222-1223	313544 .
H-51A	9018	1224-1225	313545 .
H-52A	9018	1226-1227	313546 .
H-53A	9018	1228-1229	313547 .
H-54A	9018	1230-1231	313548 .
H-55A	9018	1232-1233	313549 .
H-56A	9018	1234-1235	313550 .
H-57A	9018	1236-1237	313551 .
H-58A	9018	1238-1239	313552 .
H-59A	9018	1240-1241	313553 .
H-60A	9018	1242-1243	313554 .
H-61A	9018	1244-1245	313555 .
H-62A	9018	1246-1247	313556 .
H-63A	9018	1248-1249	313557 .
H-64A	9018	1250-1251	313558 .
H-65A	9018	1252-1253	313559 .
H-66A	9018	1254-1255	313560 .
H-67A	9018	1256-1257	313561 .
H-68A	9018	1258-1259	313562 .
H-69A	9018	1260-1261	313563 .
H-70A	9018	1262-1263	313564 .

PHOENIX
 RECEIVED
 76. 11. 42

9373

477

<u>Name of Claim</u>	<u>Book</u>	<u>Page Nos.</u>	<u>B.L.M. Serial No.</u>
H-71A	9018	1264-1265	313565 .
H-72A	9018	1266-1267	313566 .
H-73A	9018	1268-1269	313567 .
H-74A	9018	1270-1271	313568 .
H-75A	9018	1272-1273	313569 .
H-76A	9018	1274-1275	313570 .
H-77A	9018	1276-1277	313571 .
H-78A	9018	1278-1279	313572 .
H-79A	9018	1280-1281	313573 .
H-80A	9018	1282-1283	313574 .
H-81A	9018	1284-1285	313575 .
H-82A	9018	1286-1287	313576 .
H-83A	9018	1288-1289	313577 .
H-84A	9018	1290-1291	313578 .
H-85A	9018	1292-1293	313579 .
H-86A	9018	1294-1295	313580 .
H-87A	9018	1296-1297	313581 .
H-88A	9018	1298-1299	313582 .
H-89A	9018	1300-1301	313583 .
H-90A	9018	1302-1303	313584 .
H-91A	9018	1304-1305	313585 .
H-92A	9018	1306-1307	313586 .
H-93A	9018	1308-1309	313587 .
H-94A	9018	1310-1311	313588 .
H-95A	9018	1312-1313	313589 .
H-96A	9018	1314-1315	313590 .
H-97A	9018	1316-1317	313591 .
H-98A	9018	1318-1319	313592 .
H-99A	9018	1320-1321	313593 .
H-100A	9018	1322-1323	313594 .
H-101A	9018	1324-1325	313595 .
H-102A	9018	1326-1327	313596 .
H-103A	9018	1328-1329	313597 .
H-104A	9018	1330-1331	313598 .
H-105A	9018	1332-1333	313599 .
H-106A	9018	1334-1335	313600 .
H-107A	9018	1336-1337	313601 .
H-108A	9018	1338-1339	313602 .
H-109A	9018	1340-1341	313603 .
H-110A	9018	1342-1343	313604 .
H-111A	9018	1344-1345	313605 .
H-112A	9018	1346-1347	313606 .
H-113A	9018	1348-1349	313607 .
H-114A	9018	1350-1351	313608 .
H-115A	9018	1352-1353	313609 .
H-116A	9018	1354-1355	313610 .
H-117A	9018	1356-1357	313611 .
H-118A	9018	1358-1359	313612 .

RECEIVED
 BUREAU OF
 PHOENIX, ARIZONA
 76

9373

478

48

<u>Name of Claim</u>	<u>Book</u>	<u>Page Nos.</u>	<u>B.L.M.</u> <u>Serial No.</u>
H-119A	9018	1360-1361	313613 .
H-120A	9018	1362-1363	313614 .
H-121A	9018	1364-1365	313615 .
H-122A	9018	1366-1367	313616 .
H-123A	9018	1368-1369	313617 .
H-124A	9018	1370-1371	313618 .
H-125A	9018	1372-1373	313619 .
H-126A	9018	1374-1375	313620 .
H-127A	9018	1376-1377	313621 .
H-128A	9018	1378-1379	313622 .
H-129A	9018	1380-1381	313623 .
H-130A	9018	1382-1383	313624 .
H-131A	9018	1384-1385	313625 .
H-132A	9018	1386-1387	313626 .
H-133A	9018	1388-1389	313627 .
H-134A	9018	1390-1391	313628 .
H-135A	9018	1392-1393	313629 .
H-136A	9018	1394-1395	313630 .
H-137A	9018	1396-1397	313631 .
H-138A	9018	1398-1399	313632 .
H-139A	9018	1400-1401	313633 .
H-140A	9018	1402-1403	313634 .
H-141A	9018	1404-1405	313635 .
H-142A	9018	1406-1407	313636 .
H-143A	9018	1408-1409	313637 .
H-144A	9018	1410-1411	313638 .
H-145A	9018	1412-1413	313639 .
H-146A	9018	1414-1415	313640 .
H-147A	9018	1416-1417	313641 .
H-148A	9018	1418-1419	313642 .
H-149A	9018	1420-1421	313643 .
H-150A	9018	1422-1423	313644 .
H-151A	9018	1424-1425	313645 .
H-152A	9018	1426-1427	313646 .
H-153A	9018	1428-1429	313647 .
H-154A	9018	1430-1431	313648 .
H-155A	9018	1432-1433	313649 .
H-156A	9018	1434-1435	313650 .
H-157A	9018	1436-1437	313651 .
H-158A	9018	1438-1439	313652 .
H-159A	9018	1440-1441	313653 .
H-160A	9018	1442-1443	313654 .
H-161A	9018	1444-1445	313655 .
H-162A	9018	1446-1447	313656 .
H-163A	9018	1448-1449	313657 .
H-164A	9018	1450-1451	313658 .
H-165A	9018	1452-1453	313659 .
H-166A	9018	1454-1455	313660 .

RECEIVED
 BLM AZS
 PHOENIX, ARIZONA
 9/10/00

9373

479

48

<u>Name of Claim</u>	<u>Book</u>	<u>Page Nos.</u>	<u>B.L.M. Serial No.</u>
H-167A	9018	1456-1457	313661 .
H-168A	9018	1458-1459	313662 .
H-169A	9018	1460-1461	313663 .
H-170A	9018	1462-1463	313664 .
H-171A	9018	1464-1465	313665 .
H-172A	9018	1466-1467	313666 .
H-173A	9018	1468-1469	313667 .
H-174A	9018	1470-1471	313668 .
H-175A	9018	1472-1473	313669 .
H-176A	9018	1474-1475	313670 .
H-177A	9018	1476-1477	313671 .
H-178A	9018	1478-1479	313672 .
H-179A	9018	1480-1481	313673 .
H-180A	9018	1482-1483	313674 .
H-181A	9018	1484-1485	313675 .
H-182A	9018	1486-1487	313676 .
H-183A	9018	1488-1489	313677 .
H-187A	9018	1490-1491	313678 .
H-188A	9018	1492-1493	313679 .
H-189A	9018	1494-1495	313680 .
H-190A	9018	1496-1497	313681 .
H-191A	9018	1498-1499	313682 .
H-192A	9018	1500-1501	313683 .
H-194A	9018	1502-1503	313684 .
H-195A	9018	1504-1505	313685 .
H-196A	9018	1506-1507	313686 .
H-197A	9018	1508-1509	313687 .
H-198A	9018	1510-1511	313688 .
H-199A	9018	1512-1513	313689 .

Claims are located in Sections 1, 2, 11, 12, 13, 14, 24, 25, & 36, T18S, R15E; Sections 5, 6, 7, 8, 9, 16, 17, 18, 19, 20, 21, 28, 29, 30, 31, 32, & 33, T18S, R16E; Sections 4, 5, 6, 7, 8, & 9, T19S, R16E; and Sections 1 & 2, T19S, R15E; G&SRB&M.

9000
PHOENIX, ARIZONA

SEP 18 '92

RECEIVED
BLM AZ STATE OFFICE

9373

480

52

ASARCO

Southwestern Mining Department
T. E. Scartaccini
General Manager

September 17, 1992

CERTIFIED MAIL
RETURN RECEIPT REQUESTED

Bureau of Land Management
Arizona State Office
Mining Claims Section
P. O. Box 16563
Phoenix, AZ 85011

Gentlemen:

Mining Claim Annual Recordation
Helvetia Project (825 Claims)
Pima County, Arizona

In accordance with the Federal Land Policy and Management Act (43 C.F.R., Part 3833.2), please find enclosed an exact reproduction of the Affidavit of Labor Performed and Improvements Made for the period September 1, 1991-September 1, 1992, with mining claim serial numbers, as recorded in the Pima County Recorder's office in Book 9373, Pages 460 through 480.

Also, enclosed is ASARCO Incorporated's check in the amount of \$4,125 for the filing fee.

Very truly yours,

T. E. Scartaccini
T. E. Scartaccini

DFS/mck
encls. - Copy of Affidavit & check

cc: Voucher

RECEIVED
70 01 453
SEP 21 1992
BLM

ASARCO Incorporated P. O. Box 5747 Tucson, Az 85703-0747
1150 North 7th Avenue Phone (602) 792-3010 Fax (602) 624-3369

UNITED STATES
DEPARTMENT OF THE INTERIOR
BUREAU OF LAND MANAGEMENT

RECEIPT AND ACCOUNTING ADVICE

NO. 1925656¹⁴

CP/HE

09/18/92

Subject: AFFIDAVITS OF ASSESSMENT WORK (685) /

2 5 18

4,125.00

Applicant:

ASARCO INC.
BOX 5747
TUCSON, AZ 85703

SAME - CR #01431

Remitter:

Assignor:

ok up

LEASE MANAGEMENT DATA									
<input type="checkbox"/> NEW <input type="checkbox"/> UPDATE <input type="checkbox"/> PAYMENT									
ORIGINAL SERIAL NO.	ASG.	TYPE	ST.	CTY.	FUND SYMBOL			ACRES/UNITS	RATE
AMC 2195, ET AL									
AMOUNT	ANV. DATE	EXP. DATE	BILL CYC.	S/C	DISTRICT	NEXT BILL	MISC. DATA	U of M	ACTUAL UNITS
ASSIGNMENT SERIAL NO.	ASG.	TYPE	ST.	CTY.	FUND SYMBOL			ACRES/UNITS	RATE
AMOUNT	ANV. DATE	EXP. DATE	BILL CYC.	S/C	DISTRICT	NEXT BILL	MISC. DATA	U of M	ACTUAL UNITS

APPLY REMITTANCE			
ACTION	FUND SYMBOL	CTY.	AMOUNT
FILING FEE			
RENTAL			
UNEARNED			
REFUND			
TOTAL			
AMOUNT DUE			

Remarks:

Ack. CP

BY: _____ DATE: _____

Lease in Escrow?
 KGS?
 Auto Escalates?
 Auto Renew?

Of Interest?
 Operating Rights?
 Operator
 Bond Filed?

FOR MMS USE ONLY	
BILLEE NUMBER	FOREST REFUGE
OCS SECTION CODE	

CASE FOLDER COPY

RECORDED BY: NTS
DEPUTY RECORDER
2100 RD18



CKET: 62735 9191
GE: 770
NO. OF PAGES: 3e 1
SEQUENCE: 91161551
12/23/91
AFFPL 13:44:00

W
ROYDEN LEBRECHT

TUCSON AZ 85701
County Recorder

PICKUP AMOUNT PAID \$ 13.00

By Deputy Fee:

When recorded, mail to: ROYDEN LEBRECHT, 4065 E. COOPER ST., TUCSON, AZ 85711

AFFIDAVIT OF PERFORMANCE OF ANNUAL WORK
(Mining Claim)

State of Arizona)
County of Pima) ss.

I, Royden L. Lebrecht, as trustee

4065 E. Cooper St
NAME

Tucson Az. 85711
CITY STATE ZIP

being first duly sworn according to law, depose and say that I am a citizen of the United States, more than eighteen years of age, and that all of the facts set forth in this affidavit are true and correct according to the best of my knowledge, information and belief:

- That I am personally acquainted with the mining claim named HILLSBOROUGH AMC #62740 situated in the HELVETIA Mining District, PIMA County, ARIZONA, the location of which is recorded in the office of the County Recorder of said County in Book 916, Page(s) 555. Notice of location is posted in Section S 10 OR 15, Township 18 SOUTH, Range 15 EAST, GILA AND SALT RIVER Base and Meridian;
- That between the dates of 1/1/91 and 8/31/91 at least ONE HUNDRED AND 00/100 (\$ 100.00) dollars worth of work and improvements were done and performed upon this claim not including location work;
- That the work and improvements were made by and at the expense of ROYDEN L. AND NATALIE LEBRECHT AS BENEFICIARIES OF LAWYERS TITLE OF ARIZONA, TRUSTEE UNDER TR #1582-T, owner(s) of the mine for the purpose of complying with the laws of the United States pertaining to assessments or annual work;
- That the following individuals were employed to perform the work and improvements alleged herein: ROY B. TEAGUE
- The work and improvements performed were MAINTENANCE AND CONSTRUCTION.

RECEIVED
8:00 AM
PHOENIX, ARIZONA
DEC 27 91
S.L.M. AZ STATE OFFICE

Dated DEC 19 1991


Royden L. Lebrecht
SIGNATURE

SUBSCRIBED AND SWORN TO before me, a Notary Public, this 19th day of December

19 91, by Royden L. Lebrecht

MY COMMISSION EXPIRES 4-1-94

Valery V. Hoose



RECORDED BY: NTS
DEPUTY RECORDER
2100 RD18



DOCKET: 9191
PAGE: 771
NO. OF PAGES: 1
SEQUENCE: 91161552
12/23/91
AFFPL 13:44:00

W
ROYDEN LEBRECHT

TUCSON AZ 85701

PICKUP
AMOUNT PAID \$ 13.00

By _____ Deputy Fee: _____

When recorded, mail to: ROYDEN LEBRECHT, 4065 E. COOPER ST., TUCSON, AZ 85711

AFFIDAVIT OF PERFORMANCE OF ANNUAL WORK
(Mining Claim)

State of Arizona)
County of Pima) ss.

I, Royden L. Lebrecht, as trustee

4065 E. Cooper St

Tucson

Az

85711

being first duly sworn according to law, depose and say that I am a citizen of the United States, more than eighteen years of age, and that all of the facts set forth in this affidavit are true and correct according to the best of my knowledge, information and belief:

- That I am personally acquainted with the mining claim named INDIAN RIVER AMC #62741 ✓ situated in the HELVETIA Mining District, PIMA County, ARIZONA, the location of which is recorded in the office of the County Recorder of said County in Book 916, Page(s) 556. Notice of location is posted in Section (S) 10 OR 15, Township 18 SOUTH, Range 15 EAST, GILA AND SALT RIVER Base and Meridian;
- That between the dates of 1/1/91 and 8/31/91 at least ONE HUNDRED AND 00/100 (\$ 100.00) dollars worth of work and improvements were done and performed upon this claim not including location work;
- That the work and improvements were made by and at the expense of ROYDEN L. AND NATALIE LEBRECHT AS BENEFICIARIES OF LAWYERS TITLE OF ARIZONA, TRUSTEE UNDER TR #7582-T, owner(s) of the mine for the purpose of complying with the laws of the United States pertaining to assessments or annual work;
- That the following individuals were employed to perform the work and improvements alleged herein; ROY B. TEAGUE
- The work and improvements performed were MAINTENANCE AND CONSTRUCTION.

RECEIVED
B.H. ARIZONA STATE OFFICE
DEC 27 91
3:00 AM
PHOENIX, ARIZONA

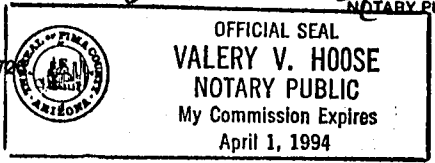
Dated DEC 19 1991

Royden L. Lebrecht
SIGNATURE

SUBSCRIBED AND SWORN TO before me, a Notary Public, this 19th day of December 1991, by Royden L. Lebrecht

MY COMMISSION EXPIRES 4-1-94

Valery V. Hoose
NOTARY PUBLIC



RECORDED BY: NTS
DEPUTY RECORDER
2100 RD18



DOCKET: 9191
PAGE: 772
NO. OF PAGES: 1
SEQUENCE: 91161553
12/23/91
AFFPL 13:44:00

W
ROYDEN LEBRECHT

TUCSON AZ 85701

PICKUP AMOUNT PAID \$ 13.00

Witness my hand and official seal:
Indexed Paged Blotted

Date: Request of:

County Recorder

By Deputy Fee:

When recorded, mail to: R. LEBRECHT, 4065 E. COOPER, TUCSON, AZ 85711

AFFIDAVIT OF PERFORMANCE OF ANNUAL WORK
(Mining Claim)

RECEIVED
BLM, AZ STATE OFFICE
9:00 AM
DENIX, ARIZONA
DEC 27 '91

State of Arizona)
County of Pima) ss.

1. Royden L. Lebrecht, as trustee
NAME

4065 E. Cooper St.
ADDRESS

Tucson
CITY

Az
STATE

85711
ZIP

being first duly sworn according to law, depose and say that I am a citizen of the United States, more than eighteen years of age, and that all of the facts set forth in this affidavit are true and correct according to the best of my knowledge, information and belief:


- That I am personally acquainted with the mining claim named JACKSON AMC # 102742 ✓, situated in the HELVETIA Mining District, PIMA County, ARIZONA, the location of which is recorded in the office of the County Recorder of said County in Book 916, Page(s) 557. Notice of location is posted in Section(s) 10 OR 15, Township 18 SOUTH, Range 15 EAST, GILA AND SALT RIVER Base and Meridian;
- That between the dates of 1/1/91 and 8/31/91 at least ONE HUNDRED AND 00/100 (\$ 100.00) dollars worth of work and improvements were done and performed upon this claim not including location work;
- That the work and improvements were made by and at the expense of ROYDEN L. AND NATALIE LEBRECHT AS BENEFICIARIES OF LAWYERS TITLE OF ARIZONA, TRUSTEE UNDER TR # 7582-T, owner(s) of the mine for the purpose of complying with the laws of the United States pertaining to assessments or annual work;
- That the following individuals were employed to perform the work and improvements alleged herein; ROY B. TEAGUE
- The work and improvements performed were MAINTENANCE AND CONSTRUCTION.

Dated DEC 19 1991

Royden L. Lebrecht
SIGNATURE

SUBSCRIBED AND SWORN TO before me, a Notary Public, this 19th day of December 19 91, by Royden Lebrecht

MY COMMISSION EXPIRES 4-1-94



9191

772

RECORDED BY: DEPUTY RECORDER
2100 RD18



DOCKET: 9191
PAGE: 773
NO. OF PAGES: 1
SEQUENCE: 91161554
12/23/91
AFFPL 13:44:00

W
ROYDEN LEBRECHT

TUCSON

AZ 85701

PICKUP AMOUNT PAID \$ 13.00

County Recorder

By Deputy

Fee:

ROYDEN LEBRECHT, 4065 E. COOPER, TUCSON, AZ 85711

AFFIDAVIT OF PERFORMANCE OF ANNUAL WORK
(Mining Claim)

RECEIVED
BLM, AZ STATE OFFICE

DEC 27 '91

9:00 AM
TUCSON, ARIZONA

State of Arizona)
County of Pima) ss.

I, Royden L. Lebrecht, as trustee

4065 E. Cooper St.

Tucson

Az.

85711

CITY

STATE

ZIP

being first duly sworn according to law, depose and say that I am a citizen of the United States, more than eighteen years of age, and that all of the facts set forth in this affidavit are true and correct according to the best of my knowledge, information and belief:

- That I am personally acquainted with the mining claim named KISSIMMEE AMC # 62743 ✓, situated in the HELVETIA Mining District, PIMA County, ARIZONA, the location of which is recorded in the office of the County Recorder of said County in Book 916, Page(s) 558. Notice of location is posted in Section (3) 10 OR 15, Township 18 SOUTH, Range 15 EAST, GILA AND SALT RIVER Base and Meridian;
- That between the dates of 1/1/91 and 8/31/91 at least ONE HUNDRED AND 00/100 (\$ 100.00) dollars worth of work and improvements were done and performed upon this claim not including location work;
- That the work and improvements were made by and at the expense of ROYDEN L. AND NATALIE LEBRECHT AS BENEFICIARIES OF LAWYERS TITLE OF ARIZONA, TRUSTEE UNDER TR #1582-T owner(s) of the mine for the purpose of complying with the laws of the United States pertaining to assessments or annual work;
- That the following individuals were employed to perform the work and improvements alleged herein; ROY B. TEAGUE
- The work and improvements performed were MAINTENANCE AND CONSTRUCTION.

Dated DEC 19 1991

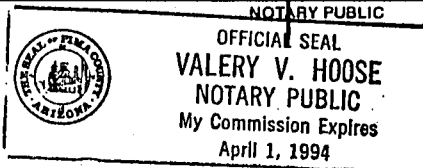
Royden L. Lebrecht
SIGNATURE

SUBSCRIBED AND SWORN TO before me, a Notary Public, this 19th day of December

1991, by Royden L. Lebrecht

MY COMMISSION EXPIRES 4-1-94

Valery V. Hoose



RECORDED BY: RBJ
DEPUTY RECORDER
2234 RD18



DOCKET: 9191
PAGE: 782
NO. OF PAGES: 1
SEQUENCE: 91161557
12/23/91
AFFPL 14:05:00
PICKUP
AMOUNT PAID \$ 13.00

W
ROYDEN LEBRECHT
WILL PICK UP

TUCSON AZ 85701

When recorded, mail to: R. LEBRECHT, 4065 E. COOPER, TUCSON, AZ 85711

AFFIDAVIT OF PERFORMANCE OF ANNUAL WORK
(Mining Claim)

RECEIVED
BLM AZ STATE OFFICE
DEC 27 91

State of Arizona)
County of Pima) ss.

I, Royden L. Lebrecht, as trustee

4065 E. Cooper St

Tucson CITY, Az STATE, 85711 ZIP

being first duly sworn according to law, depose and say that I am a citizen of the United States, more than eighteen years of age, and that all of the facts set forth in this affidavit are true and correct according to the best of my knowledge, information and belief:

1. That I am personally acquainted with the mining claim named OKEECHOBEE AMC # 62747 ✓, situated in the HELVETIA Mining

District, PIMA County, ARIZONA, the location of which is recorded in the office of the County Recorder of said County in Book 916, Page(s) 562. Notice of location is posted in Section (S) 10 OR 15, Township 18 SOUTH, Range 15 EAST, GILA AND SALT RIVER Base and Meridian;

2. That between the dates of 1/1/91 and 8/31/91 at least ONE HUNDRED AND 00/100 (\$ 100.00) dollars worth of work and improvements were done and performed upon this claim not including location work;

3. That the work and improvements were made by and at the expense of ROYDEN L. AND NATALIE LEBRECHT AS BENEFICIARIES OF LAWYERS TITLE OF ARIZONA, TRUSTEE UNDER TR # 7582-T, owner(s) of the mine for the purpose of complying with the laws of the United States pertaining to assessments or annual work;

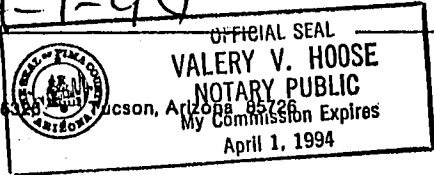
4. That the following individuals were employed to perform the work and improvements alleged herein; ROY B. TEAGUE

5. The work and improvements performed were MAINTENANCE AND CONSTRUCTION.

Dated DEC 19 1991 Royden L. Lebrecht SIGNATURE

SUBSCRIBED AND SWORN TO before me, a Notary Public, this 19th day of December 19 91, by Royden L. Lebrecht

MY COMMISSION EXPIRES 4-1-94 Valery V. Hoose NOTARY PUBLIC



RECORDED BY: NTS
DEPUTY RECORDER
2100 RD18



DOCKET: 9191
PAGE: 855
NO. OF PAGES: 1
SEQUENCE: 91161579
12/23/91
AFFPL 14:05:00

W
ROYDEN LEBRECHT

TUCSON AZ 85701

PICKUP AMOUNT PAID \$ 13.00

When recorded, mail to: R. LEBRECHT, 4065 E. COOPER, TUCSON, AZ 85711

AFFIDAVIT OF PERFORMANCE OF ANNUAL WORK
(Mining Claim)

RECEIVED
D.L.M. AZ STATE OFFICE
DEC 27 1991
9:00 AM
PIMA COUNTY ARIZONA

State of Arizona)
County of Pima) ss.

I, Royden L. Lebrecht, as trustee
NAME

4065 E. Cooper St.
ADDRESS

Tucson
CITY

Az
STATE

85711
ZIP

being first duly sworn according to law, depose and say that I am a citizen of the United States, more than eighteen years of age, and that all of the facts set forth in this affidavit are true and correct according to the best of my knowledge, information and belief:

1. That I am personally acquainted with the mining claim named PUTNAM AMC #62748 ✓

, situated in the HELVETIA Mining District, PIMA County, ARIZONA, the location of which is recorded in the office

of the County Recorder of said County in Book 916, Page(s) 563. Notice of location is posted

in Section (3) 10 OR 15, Township 18 SOUTH, Range 15 EAST, Base and Meridian;

GILA AND SALT RIVER

2. That between the dates of 1/1/91 and 8/31/91

at least ONE HUNDRED AND 00/100 (\$ 100.00) dollars worth of work and improvements were done and performed upon this claim not including location work;

3. That the work and improvements were made by and at the expense of ROYDEN L. AND NATALIE LEBRECHT AS BENEFICIARIES OF LAWYERS TITLE OF ARIZONA, TRUSTEE UNDER TR #7582-T, owner(s) of the mine for the purpose of complying with the laws of the United States pertaining to assessments or annual work;

4. That the following individuals were employed to perform the work and improvements alleged herein; ROY B. TEAGUE

5. The work and improvements performed were MAINTENANCE AND CONSTRUCTION.

Dated DEC 19 1991

Royden L. Lebrecht
SIGNATURE

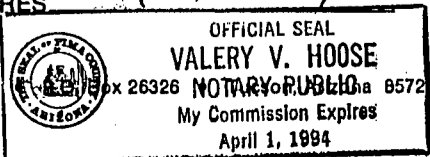
SUBSCRIBED AND SWORN TO before me, a Notary Public, this 19th day of December

1991, by Royden L. Lebrecht

MY COMMISSION EXPIRES

4-1-94

Valley V
NOTARY PUBLIC



RECORDED BY: NTS
DEPUTY RECORDER
2100 RD18



DOCKET: 9191
PAGE: 856
NO. OF PAGES: 1
SEQUENCE: 91161580
12/23/91
AFFPL 14:05:00
PICKUP
AMOUNT PAID \$ 13.00

W
ROYDEN LEBRECHT

TUCSON AZ 85701

When recorded, mail to: R. LEBRECHT, 4065 E. COOPER, TUCSON, AZ 85711

AFFIDAVIT OF PERFORMANCE OF ANNUAL WORK
(Mining Claim)

RECEIVED
BLM AZ STATE OFFICE
DEC 27 '91
9:00 AM
P. ENIX, ARIZONA

State of Arizona)
County of Pima) ss.

I, Royden L. Lebrecht, as trustee

4065 E. Cooper St.

Tucson

NAME

ADDRESS

CITY STATE ZIP

85711

being first duly sworn according to law, depose and say that I am a citizen of the United States, more than eighteen years of age, and that all of the facts set forth in this affidavit are true and correct according to the best of my knowledge, information and belief:

- That I am personally acquainted with the mining claim named POLK AMC # 62749 ✓, situated in the HELVETIA Mining District, PIMA County, ARIZONA, the location of which is recorded in the office of the County Recorder of said County in Book 948, Page(s) 23. Notice of location is posted in Section (S) 10 OR 15, Township 18 SOUTH, Range 15 EAST, GILA AND SALT RIVER Base and Meridian;
- That between the dates of 1/1/91 and 8/31/91 at least ONE HUNDRED AND 00/100 (\$ 100.00) dollars worth of work and improvements were done and performed upon this claim not including location work;
- That the work and improvements were made by and at the expense of ROYDEN L. AND NATALIE LEBRECHT AS BENEFICIARIES OF LAWYERS TITLE OF ARIZONA, TRUSTEE UNDER TR #7582-T, owner(s) of the mine for the purpose of complying with the laws of the United States pertaining to assessments or annual work;
- That the following individuals were employed to perform the work and improvements alleged herein; ROY B. TEAGUE
- The work and improvements performed were MAINTENANCE AND CONSTRUCTION.

Dated DEC 19 1991

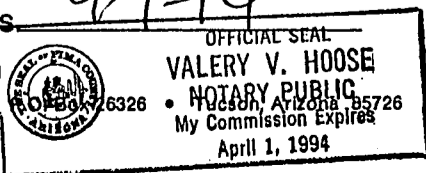
Royden L. Lebrecht
SIGNATURE

SUBSCRIBED AND SWORN TO before me, a Notary Public, this 19th day of December

19 91, by Royden L. Lebrecht

MY COMMISSION EXPIRES 4-1-94

Valery V. Hoose
NOTARY PUBLIC



RECORDED BY: NTS
DEPUTY RECORDER
2100 RD18



DOCKET: 9191
PAGE: 857
NO. OF PAGES: 1
SEQUENCE: 91161581
12/23/91
AFFPL 14:05:00

W
ROYDEN LEBRECHT

TUCSON

AZ 85701

Deputy

PICKUP
AMOUNT PAID \$ 13.00

Fee:

When recorded, mail to: R. LEBRECHT, 4065 E. COOPER, TUCSON, AZ 85711

AFFIDAVIT OF PERFORMANCE OF ANNUAL WORK
(Mining Claim)

RECEIVED
BLM, AZ STATE OFFICE

DEC 27 '91

9:00 AM
DENIX, ARIZONA

State of Arizona)
County of Pima) ss.

I, Royden L. Lebrecht, as trustee

4065 E. Cooper St.

Tucson

Az

85711

CITY

STATE

ZIP

being first duly sworn according to law, depose and say that I am a citizen of the United States, more than eighteen years of age, and that all of the facts set forth in this affidavit are true and correct according to the best of my knowledge, information and belief:


- That I am personally acquainted with the mining claim named ORANGE AMC # 62750 situated in the HELVETIA Mining District, PIMA County, ARIZONA, the location of which is recorded in the office of the County Recorder of said County in Book 948, Page(s) 24. Notice of location is posted in Section (3) 10 OR 15, Township 18 SOUTH, Range 15 EAST, GILA AND SALT RIVER Base and Meridian;
- That between the dates of 1/1/91 and 8/31/91 at least ONE HUNDRED AND 00/100 dollars worth of work and improvements were done and performed upon this claim not including location work;
- That the work and improvements were made by and at the expense of ROYDEN L. AND NATALIE LEBRECHT AS BENEFICIARIES OF LAWYERS TITLE OF ARIZONA, TRUSTEE UNDER TR # 7582-T, owner(s) of the mine for the purpose of complying with the laws of the United States pertaining to assessments or annual work;
- That the following individuals were employed to perform the work and improvements alleged herein; ROY B. TEAGUE
- The work and improvements performed were MAINTENANCE AND CONSTRUCTION.

Dated DEC 19 1991

Royden L. Lebrecht
SIGNATURE

SUBSCRIBED AND SWORN TO before me, a Notary Public, this 19th day of December 1991, by Royden L. Lebrecht

MY COMMISSION EXPIRES



Valery V. Hoose
NOTARY PUBLIC

RECORDED BY: NTS
DEPUTY RECORDER
2100 RD1B
W
ROYDEN LEBRECHT



DOCKET: 9191
PAGE: 858
NO. OF PAGES: 1
SEQUENCE: 91161582
12/23/91
AFFPL 14:05:00
PICKUP
AMOUNT PAID \$ 13.00

TUCSON AZ 85701

When recorded, mail to: R. LEBRECHT, 4065 E. COOPER, TUCSON, AZ 85711

AFFIDAVIT OF PERFORMANCE OF ANNUAL WORK
(Mining Claim)

RECEIVED
BLM, AZ STATE OFFICE
DEC 27 '91
9:00 AM
PHOENIX, ARIZONA

State of Arizona)
County of Pima) ss.

I, Royden L. Lebrecht, as trustee
NAME

4065 E. Cooper St.
ADDRESS

Tucson
CITY

Az.
STATE

85711
ZIP

being first duly sworn according to law, depose and say that I am a citizen of the United States, more than eighteen years of age, and that all of the facts set forth in this affidavit are true and correct according to the best of my knowledge, information and belief:

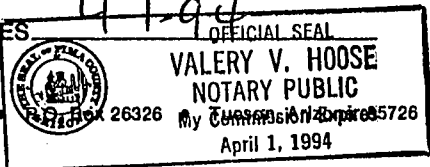
- That I am personally acquainted with the mining claim named VOLUSIA AMC #62751 situated in the HELVETIA Mining District, PIMA County, ARIZONA, the location of which is recorded in the office of the County Recorder of said County in Book 948, Page(s) 25. Notice of location is posted in Section (S) 10 OR 15, Township 18 SOUTH, Range 15 EAST, GILA AND SALT RIVER Base and Meridian;
- That between the dates of 1/1/91 and 8/31/91 at least ONE HUNDRED AND 00/100 (\$ 100.00) dollars worth of work and improvements were done and performed upon this claim not including location work;
- That the work and improvements were made by and at the expense of ROYDEN L. AND NATALIE LEBRECHT AS BENEFICIARIES OF LAWYERS TITLE OF ARIZONA, TRUSTEE UNDER TR #7582-T, owner(s) of the mine for the purpose of complying with the laws of the United States pertaining to assessments or annual work;
- That the following individuals were employed to perform the work and improvements alleged herein: ROY B. TEAGUE
- The work and improvements performed were MAINTENANCE AND CONSTRUCTION.

Dated DEC 19 1991

Royden L. Lebrecht
SIGNATURE

SUBSCRIBED AND SWORN TO before me, a Notary Public, this 19th day of December 1991, by Royden L. Lebrecht

MY COMMISSION EXPIRES 4-1-94



Valery V. Hoose
NOTARY PUBLIC

RECORDED BY: NTS
DEPUTY RECORDER
2100 RD18
W
ROYDEN LEBRECHT



DOCKET: 9191
PAGE: 859
NO. OF PAGES: 1
SEQUENCE: 91161583
12/23/91
AFFPL 14:05:00

TUCSON AZ 85701
by Deputy Fee:

PICKUP AMOUNT PAID \$ 13.00

When recorded, mail to: R. LEBRECHT, 4065 E. COOPER, TUCSON, AZ 85711

AFFIDAVIT OF PERFORMANCE OF ANNUAL WORK
(Mining Claim)

RECEIVED
BLM, AZ STATE OFFICE
DEC 27 '91
9:00 AM
PHOENIX, ARIZONA

State of Arizona)
County of Pima) ss.

I, Royden L. Lebrecht, as trustee

4065 E. Cooper St.

Tucson

ADDRESS

Az.

85711

CITY

STATE

ZIP

being first duly sworn according to law, depose and say that I am a citizen of the United States, more than eighteen years of age, and that all of the facts set forth in this affidavit are true and correct according to the best of my knowledge, information and belief:

- That I am personally acquainted with the mining claim named ESCAMBIA AMC #62752 situated in the HELVETIA Mining District, PIMA County, ARIZONA, the location of which is recorded in the office of the County Recorder of said County in Book 948, Page(s) 26. Notice of location is posted in Section(s) 10 OR 15, Township 18 SOUTH, Range 15 EAST, GILA AND SALT RIVER Base and Meridian;
- That between the dates of 1/1/91 and 8/31/91 at least ONE HUNDRED AND 00/100 (\$ 100.00) dollars worth of work and improvements were done and performed upon this claim not including location work;
- That the work and improvements were made by and at the expense of ROYDEN L. AND NATALIE LEBRECHT AS BENEFICIARIES OF LAWYERS TITLE OF ARIZONA, TRUSTEE UNDER TR #7582-T, owner(s) of the mine for the purpose of complying with the laws of the United States pertaining to assessments or annual work;
- That the following individuals were employed to perform the work and improvements alleged herein: ROY B. TEAGUE
- The work and improvements performed were MAINTENANCE AND CONSTRUCTION.

Dated DEC 19 1991

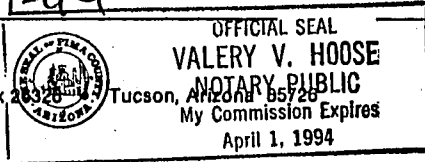
Royden L. Lebrecht
SIGNATURE

SUBSCRIBED AND SWORN TO before me, a Notary Public, this 19th day of December

19 91, by Royden L. Lebrecht

MY COMMISSION EXPIRES 4-1-94

Valery V L
NOTARY PUBLIC



RECORDED BY: NTS
DEPUTY RECORDER
2100 RD18
W
ROYDEN LEBRECHT



DOCKET: 9191
PAGE: 860
NO. OF PAGES: 1
SEQUENCE: 91161584
12/23/91
AFFPL 14:05:00
PICKUP
AMOUNT PAID \$ 13.00

TUCSON AZ 85701

When recorded, mail to: R. LEBRECHT, 4065 E. COOPER, TUCSON, AZ 85711

AFFIDAVIT OF PERFORMANCE OF ANNUAL WORK
(Mining Claim)

State of Arizona)
County of Pima) ss.

RECEIVED
BLM, AZ STATE OFFICE
DEC 27 '91
9:00 A.M.
PHOENIX, ARIZONA

1. Royden L. Lebrecht, as trustee
NAME

4065 E. Cooper St.
ADDRESS

Tucson , Az , 85711
CITY STATE ZIP

being first duly sworn according to law, depose and say that I am a citizen of the United States, more than eighteen years of age, and that all of the facts set forth in this affidavit are true and correct according to the best of my knowledge, information and belief:

1. That I am personally acquainted with the mining claim named SEMINOLE AMC #62754 ✓
situated in the HELVETIA Mining

District, PIMA County, ARIZONA , the location of which is recorded in the office of the County Recorder of said County in Book 948 , Page(s) 31 . Notice of location is posted in Section (S) 10 OR 15 , Township 18 SOUTH , Range 15 EAST ,
GILA AND SALT RIVER Base and Meridian;

2. That between the dates of 1/1/91 and 8/31/91
at least ONE HUNDRED AND 00/100 \$ 100.00)
dollars worth of work and improvements were done and performed upon this claim not including location work;

3. That the work and improvements were made by and at the expense of ROYDEN L. AND NATALIE LEBRECHT AS BENEFICIARIES OF LAWYERS TITLE OF ARIZONA, TRUSTEE UNDER TR#1582-T , owner(s) of the mine for the purpose of complying with the laws of the United States pertaining to assessments or annual work;

4. That the following individuals were employed to perform the work and improvements alleged herein:
ROY B. TEAGUE

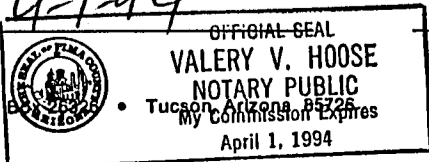
5. The work and improvements performed were MAINTENANCE AND CONSTRUCTION.

Dated DEC 19 1991

Royden L. Lebrecht
SIGNATURE

SUBSCRIBED AND SWORN TO before me, a Notary Public, this 19th day of December
19 91 , by Royden L. Lebrecht

MY COMMISSION EXPIRES 4-1-94
Valery V. Hoose
NOTARY PUBLIC



RECORDED BY: NTS
DEPUTY RECORDER
2100 RD18
W
ROYDEN LEBRECHT



DOCKET: 9191
PAGE: 861
NO. OF PAGES: 1
SEQUENCE: 91161585
12/23/91
AFFPL 14:05:00
PICKUP
AMOUNT PAID \$ 13.00

TUCSON AZ 85701

When recorded, mail to: R. LEBRECHT, 4065 E. COOPER, TUCSON, AZ 85711

AFFIDAVIT OF PERFORMANCE OF ANNUAL WORK
(Mining Claim)

RECEIVED
BLM, AZ STATE OFFICE
DEC 27 '91
9:00 A.M.
TUCSON, ARIZONA

State of Arizona)
County of Pima) ss.

1. Royden L. Lebrecht, as trustee
NAME

4065 E. Cooper St.
ADDRESS

Tucson CITY, Az STATE, 85711 ZIP

being first duly sworn according to law, depose and say that I am a citizen of the United States, more than eighteen years of age, and that all of the facts set forth in this affidavit are true and correct according to the best of my knowledge, information and belief:

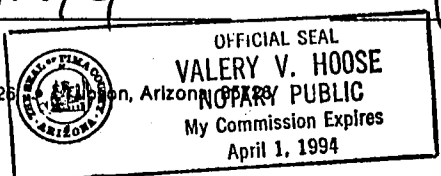
- That I am personally acquainted with the mining claim named LEE AMC # 62755 ✓, situated in the HELVETIA Mining District, PIMA County, ARIZONA, the location of which is recorded in the office of the County Recorder of said County in Book 948, Page(s) 33. Notice of location is posted in Section (S) 10 OR 15, Township 18 SOUTH, Range 15 EAST, GILA AND SALT RIVER Base and Meridian;
- That between the dates of 1/1/91 and 8/31/91 at least ONE HUNDRED AND 00/100 (\$ 100.00) dollars worth of work and improvements were done and performed upon this claim not including location work;
- That the work and improvements were made by and at the expense of ROYDEN L. AND NATALIE LEBRECHT AS BENEFICIARIES OF LAWYERS TITLE OF ARIZONA, TRUSTEE UNDER TR #7582-T, owner(s) of the mine for the purpose of complying with the laws of the United States pertaining to assessments or annual work;
- That the following individuals were employed to perform the work and improvements alleged herein: ROY B. TEAGUE;
- The work and improvements performed were MAINTENANCE AND CONSTRUCTION.

Dated DEC 19 1991

Royden L. Lebrecht
SIGNATURE

SUBSCRIBED AND SWORN TO before me, a Notary Public, this 19th day of December, 1991, by Royden L. Lebrecht

MY COMMISSION EXPIRES 4-1-94
Valery V. Hoose
NOTARY PUBLIC



RECORDED BY: NTS
DEPUTY RECORDER
2100 RD18
W
ROYDEN LEBRECHT



DOCKET: 9191
PAGE: 862
NO. OF PAGES: 1
SEQUENCE: 91161586
12/23/91
AFFPL 14:05:00
PICKUP
AMOUNT PAID \$ 13.00

TUCSON AZ 85701

When recorded, mail to: R. LEBRECHT, 4065 E. COOPER, TUCSON, AZ 85711

AFFIDAVIT OF PERFORMANCE OF ANNUAL WORK
(Mining Claim)

RECEIVED
BLM AZ STATE OFFICE
DEC 27 1991
9:00 A.M.
TUCSON, ARIZONA

State of Arizona)
County of Pima) ss.

I, Royden L. Lebrecht, as trustee
NAME

4065 E. Cooper St.
ADDRESS

Tucson
CITY

ADDRESS

Az.
STATE

85711
ZIP

being first duly sworn according to law, depose and say that I am a citizen of the United States, more than eighteen years of age, and that all of the facts set forth in this affidavit are true and correct according to the best of my knowledge, information and belief:

- That I am personally acquainted with the mining claim named PALM AMC # 62756 situated in the HELVETIA Mining District, PIMA County, ARIZONA, the location of which is recorded in the office of the County Recorder of said County in Book 948, Page(s) 34. Notice of location is posted in Section (S) 10 OR 15, Township 18 SOUTH, Range 15 EAST, GILA AND SALT RIVER Base and Meridian;
- That between the dates of 1/1/91 and 8/31/91 at least ONE HUNDRED AND 00/100 (\$ 100.00) dollars worth of work and improvements were done and performed upon this claim not including location work;
- That the work and improvements were made by and at the expense of ROYDEN L. AND NATALIE LEBRECHT AS BENEFICIARIES OF LAWYERS TITLE OF ARIZONA, TRUSTEE UNDER TR # 7582-T, owner(s) of the mine for the purpose of complying with the laws of the United States pertaining to assessments or annual work;
- That the following individuals were employed to perform the work and improvements alleged herein; ROY B. TEAGUE
- The work and improvements performed were MAINTENANCE AND CONSTRUCTION.

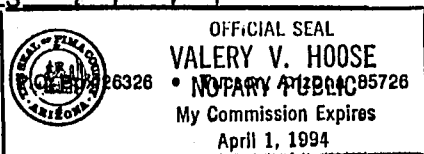
Dated DEC 19 1991

Royden L. Lebrecht
SIGNATURE

SUBSCRIBED AND SWORN TO before me, a Notary Public, this 19th day of December 19 91, by Royden L. Lebrecht

MY COMMISSION EXPIRES 4-1-94

Valery V. Hoose
NOTARY PUBLIC



9191 862

RECORDED BY: NTS
DEPUTY RECORDER
2100 RD18
W
ROYDEN LEBRECHT



DOCKET: 9191
PAGE: 863
NO. OF PAGES: 1
SEQUENCE: 91161587
12/23/91
AFFPL 14:05:00

TUCSON AZ 85701

PICKUP AMOUNT PAID \$ 13.00

When recorded, mail to: R. LEBRECHT, 4065 E. COOPER, TUCSON, AZ 85711

AFFIDAVIT OF PERFORMANCE OF ANNUAL WORK
(Mining Claim)

RECEIVED
BLM, AZ STATE OFFICE
DEC 27 91
9:00 A.M.
TUCSON, ARIZONA

State of Arizona
County of Pima ss.

Royden L. Lebrecht, as Trustee

4065 E. Cooper St.

Tucson, Ariz. 85711

being first duly sworn according to law, depose and say that I am a citizen of the United States, more than eighteen years of age, and that all of the facts set forth in this affidavit are true and correct according to the best of my knowledge, information and belief:

1. That I am personally acquainted with the mining claim named WAKULLA AMC #62757 situated in the HELVETIA Mining District, PIMA County, ARIZONA, the location of which is recorded in the office of the County Recorder of said County in Book 948, Page(s) 471. Notice of location is posted in Section (S) 10 OR 15, Township 18 SOUTH, Range 15 EAST, GILA AND SALT RIVER Base and Meridian;

2. That between the dates of 1/1/91 and 8/31/91 at least ONE HUNDRED AND 00/100 (\$ 100.00) dollars worth of work and improvements were done and performed upon this claim not including location work;

3. That the work and improvements were made by and at the expense of ROYDEN L AND NATALIE LEBRECHT AS BENEFICIARIES OF LAWYERS TITLE OF ARIZONA, TRUSTEE UNDER TR#1582-T, owner(s) of the mine for the purpose of complying with the laws of the United States pertaining to assessments or annual work;


4. That the following individuals were employed to perform the work and improvements alleged herein; ROY B. TEAGUE

5. The work and improvements performed were MAINTENANCE AND CONSTRUCTION.

Dated DEC 19 1991 Royden L. Lebrecht SIGNATURE

SUBSCRIBED AND SWORN TO before me, a Notary Public, this 19th day of December 1991, by Royden L. Lebrecht

MY COMMISSION EXPIRES 4-1-94 Valery V. Hoose NOTARY PUBLIC



RECORDED BY: NTS
DEPUTY RECORDER
2100 RD18



DOCKET: 9191
PAGE: 864
NO. OF PAGES: 1
SEQUENCE: 91161588
12/23/91
AFFPL 14:05:00
PICKUP AMOUNT PAID \$ 13.00

W
ROYDEN LEBRECHT

TUCSON AZ 85701

When recorded, mail to: R. LEBRECHT, 4065 E. COOPER, TUCSON, AZ 85711

AFFIDAVIT OF PERFORMANCE OF ANNUAL WORK
(Mining Claim)

RECEIVED
BLM, AZ STATE OFFICE
DEC 27 '91
9:00 A.M.
DENIX, ARIZONA

State of Arizona)
County of Pima) ss.

1. Royden L. Lebrecht, as trustee

4065 E. Cooper St.

Tucson

Az.

85711

being first duly sworn according to law, depose and say that I am a citizen of the United States, more than eighteen years of age, and that all of the facts set forth in this affidavit are true and correct according to the best of my knowledge, information and belief:

1. That I am personally acquainted with the mining claim named BREVARD AMC #62758 ✓ situated in the HELVETIA Mining District, PIMA County, ARIZONA, the location of which is recorded in the office of the County Recorder of said County in Book 948, Page(s) 28. Notice of location is posted in Section (S) 10 OR 15, Township 18 SOUTH, Range 15 EAST, GILA AND SALT RIVER Base and Meridian;

2. That between the dates of 1/1/91 and 8/31/91 at least ONE HUNDRED AND 00/100 (\$ 100.00) dollars worth of work and improvements were done and performed upon this claim not including location work;

3. That the work and improvements were made by and at the expense of ROYDEN L. AND NATALIE LEBRECHT AS BENEFICIARIES OF LAWYERS TITLE OF ARIZONA, TRUSTEE UNDER TR #1582-T, owner(s) of the mine for the purpose of complying with the laws of the United States pertaining to assessments or annual work;

4. That the following individuals were employed to perform the work and improvements alleged herein; ROY B. TEAGUE

5. The work and improvements performed were MAINTENANCE AND CONSTRUCTION.

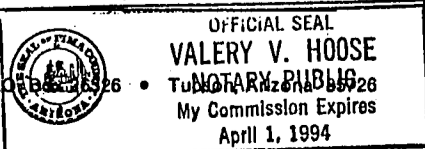
Dated DEC 19 1991

Royden L. Lebrecht
SIGNATURE

SUBSCRIBED AND SWORN TO before me, a Notary Public, this 19th day of December 19 91, by Royden L. Lebrecht

MY COMMISSION EXPIRES 4-1-94

Valery V. Hoose
NOTARY PUBLIC



RECORDED BY: NTS
DEPUTY RECORDER
2100 RD18



DOCKET: 9191
PAGE: 865
NO. OF PAGES: 1
SEQUENCE: 91161589
12/23/91
AFFPL 14:05:00

W
ROYDEN LEBRECHT

TUCSON

AZ 85701

PICKUP
AMOUNT PAID \$ 13.00

When recorded, mail to: R. LEBRECHT, 4065 E. COOPER, TUCSON, AZ 85711

AFFIDAVIT OF PERFORMANCE OF ANNUAL WORK
(Mining Claim)

RECEIVED
BLM, AZ STATE OFFICE
DEC 27 91
9:00 AM
PHOENIX, ARIZONA

State of Arizona,
County of Pima) ss.

I, Royden L. Lebrecht, as trustee

4065 E. Cooper St.

Tucson

ADDRESS

CITY STATE

Az. 85711

ZIP

being first duly sworn according to law, depose and say that I am a citizen of the United States, more than eighteen years of age, and that all of the facts set forth in this affidavit are true and correct according to the best of my knowledge, information and belief:

1. That I am personally acquainted with the mining claim named GADSDEN AMC #62759

, situated in the HELVETIA Mining

District, PIMA County, ARIZONA, the location of which is recorded in the office

of the County Recorder of said County in Book 948, Page(s) 29. Notice of location is posted

in Section (S) 10 OR 15, Township 18 SOUTH, Range 15 EAST,

GILA AND SALT RIVER Base and Meridian;

2. That between the dates of 1/1/91 and 8/31/91

at least ONE HUNDRED AND 00/100 (\$ 100.00)
dollars worth of work and improvements were done and performed upon this claim not including location work;

3. That the work and improvements were made by and at the expense of ROYDEN L. AND NATALIE LEBRECHT AS
BENEFICIARIES OF LAWYERS TITLE OF ARIZONA TRUSTEE UNDER TR #7582-T owner(s) of the mine for the
purpose of complying with the laws of the United States pertaining to assessments or annual work;

4. That the following individuals were employed to perform the work and improvements alleged herein;

ROY B. TEAGUE

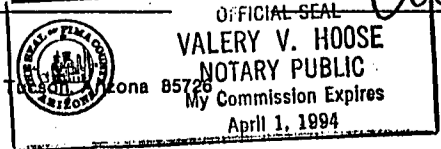
5. The work and improvements performed were MAINTENANCE AND CONSTRUCTION.

Dated DEC 19 1991

Royden L. Lebrecht
SIGNATURE

SUBSCRIBED AND SWORN TO before me, a Notary Public, this 19th day of December
1991, by Royden L. Lebrecht

MY COMMISSION EXPIRES 4-1-94 Valery V. Hoose
NOTARY PUBLIC



RECORDED BY: NTS
DEPUTY RECORDER
2100 RD18
W
ROYDEN LEBRECHT



DOCKET: 9191
PAGE: 866
NO. OF PAGES: 1
SEQUENCE: 91161590
12/23/91
AFFPL 14:05:00
PICKUP
AMOUNT PAID \$ 13.00

TUCSON AZ 85701

When recorded, mail to: R. LEBRECHT, 4065 E. COOPER, TUCSON, AZ 85711

AFFIDAVIT OF PERFORMANCE OF ANNUAL WORK
(Mining Claim)

RECEIVED
BLM, AZ STATE OFFICE
DEC 27 '91
9:00 AM
PHOENIX, ARIZONA

State of Arizona)
County of Pima) ss.

I, Royden L. Lebrecht, as trustee

4065 E. Cooper St.

Tucson Az. 85711

being first duly sworn according to law, depose and say that I am a citizen of the United States, more than eighteen years of age, and that all of the facts set forth in this affidavit are true and correct according to the best of my knowledge, information and belief:

- That I am personally acquainted with the mining claim named PASCO AMC #62760, situated in the HELVETIA Mining District, PIMA County, ARIZONA, the location of which is recorded in the office of the County Recorder of said County in Book 948, Page(s) 30. Notice of location is posted in Section (S) 10 OR 15, Township 18 SOUTH, Range 15 EAST, GILA AND SALT RIVER Base and Meridian;
- That between the dates of 1/1/91 and 8/31/91 at least ONE HUNDRED AND 00/100 (\$ 100.00) dollars worth of work and improvements were done and performed upon this claim not including location work;
- That the work and improvements were made by and at the expense of ROYDEN L. AND NATALIE LEBRECHT AS BENEFICIARIES OF LAWYERS TITLE OF ARIZONA, TRUSTEE UNDER TR #7582-T, owner(s) of the mine for the purpose of complying with the laws of the United States pertaining to assessments or annual work;
- That the following individuals were employed to perform the work and improvements alleged herein:
ROY B. TEAGUE
- The work and improvements performed were MAINTENANCE AND CONSTRUCTION.


Dated DEC 19 1991

Royden L. Lebrecht
SIGNATURE

SUBSCRIBED AND SWORN TO before me, a Notary Public, this 19th day of December, 1991, by Royden L. Lebrecht

MY COMMISSION EXPIRES 4-1-94

Valery V. Hoose
NOTARY PUBLIC



RECORDED BY: NTS
DEPUTY RECORDER
2100 RD18



DOCKET: 9191
PAGE: 867
NO. OF PAGES: 1
SEQUENCE: 91161591
12/23/91
AFFPL 14:05:00

W
ROYDEN LEBRECHT

TUCSON

AZ 85701

PICKUP AMOUNT PAID \$ 13.00

Deputy

Fee:

When recorded, mail to: R. LEBRECHT, 4065 E. COOPER, TUCSON, AZ 85711

AFFIDAVIT OF PERFORMANCE OF ANNUAL WORK
(Mining Claim)

RECEIVED
BLM, AZ STATE OFFICE
DEC 27 '91
9:00 A.M.
TUCSON, ARIZONA

State of Arizona)
County of Pima) ss.

I, Royden L. Lebrecht, as trustee

4065 E. Cooper St.

Tucson

ADDRESS

Az

85711

CITY

STATE

ZIP

being first duly sworn according to law, depose and say that I am a citizen of the United States, more than eighteen years of age, and that all of the facts set forth in this affidavit are true and correct according to the best of my knowledge, information and belief:

1. That I am personally acquainted with the mining claim named HENDRY AMC #62761 ✓

, situated in the HELVETIA Mining

District, PIMA County, ARIZONA, the location of which is recorded in the office

of the County Recorder of said County in Book 948, Page(s) 470. Notice of location is posted

in Section (3) 10 OR 15, Township 18 SOUTH, Range 15 EAST,

GILA AND SALT RIVER Base and Meridian;

2. That between the dates of 1/1/91 and 8/31/91

at least ONE HUNDRED AND 00/100 (\$ 100.00)

dollars worth of work and improvements were done and performed upon this claim not including location work;

3. That the work and improvements were made by and at the expense of ROYDEN L. AND NATALIE LEBRECHT AS

BENEFICIARIES OF LAWYERS TITLE OF ARIZONA, TRUSTEE UNDER TR #7582-T owner(s) of the mine for the

purpose of complying with the laws of the United States pertaining to assessments or annual work;

4. That the following individuals were employed to perform the work and improvements alleged herein;

ROY B. TEAGUE

5. The work and improvements performed were MAINTENANCE AND CONSTRUCTION.

Dated DEC 19 1991

Royden L. Lebrecht
SIGNATURE

SUBSCRIBED AND SWORN TO before me, a Notary Public, this 19th day of December

19 91, by Royden L. Lebrecht

MY COMMISSION EXPIRES 4-1-94

Valery V. Hoose
NOTARY PUBLIC



OFFICIAL SEAL
VALERY V. HOOSE
NOTARY PUBLIC
My Commission Expires
April 1, 1994

RECORDED BY: NTS
DEPUTY RECORDER
2100 RD18



DOCKET: 9191
PAGE: 868
NO. OF PAGES: 1
SEQUENCE: 91161592
12/23/91
AFFPL 14:05:00

W
ROYDEN LEBRECHT

TUCSON AZ 85701

PICKUP
AMOUNT PAID \$ 13.00

When recorded, mail to: R. LEBRECHT, 4065 E. COOPER, TUCSON, AZ 85711

AFFIDAVIT OF PERFORMANCE OF ANNUAL WORK
(Mining Claim)

RECEIVED
BLM AZ STATE OFFICE

9:00 A.M.
DENIX, ARIZONA

DEC 27 '91

State of Arizona)
County of Pima) ss.

I, Royden L. Lebrecht, as trustee

4065 E. Cooper St.

Tucson

Az.

85711

being first duly sworn according to law, depose and say that I am a citizen of the United States, more than eighteen years of age, and that all of the facts set forth in this affidavit are true and correct according to the best of my knowledge, information and belief:

- That I am personally acquainted with the mining claim named AUSTIN AMC #62762 ✓, situated in the HELVETIA Mining District, PIMA County, ARIZONA, the location of which is recorded in the office of the County Recorder of said County in Book 979, Page(s) 363. Notice of location is posted in Section (S) 10 OR 15, Township 18 SOUTH, Range 15 EAST, GILA AND SALT RIVER Base and Meridian;
- That between the dates of 1/1/91 and 8/31/91 at least ONE HUNDRED AND 00/100 (\$ 100.00) dollars worth of work and improvements were done and performed upon this claim not including location work;
- That the work and improvements were made by and at the expense of ROYDEN L. AND NATALIE LEBRECHT AS BENEFICIARIES OF LAWYERS TITLE OF ARIZONA, TRUSTEE UNDER TR #7582-T, owner(s) of the mine for the purpose of complying with the laws of the United States pertaining to assessments or annual work;
- That the following individuals were employed to perform the work and improvements alleged herein: ROY B. TEAGUE
- The work and improvements performed were MAINTENANCE AND CONSTRUCTION.

Dated DEC 19 1991

Royden L. Lebrecht
SIGNATURE

SUBSCRIBED AND SWORN TO before me, a Notary Public, this 19th day of December 1991, by Royden L. Lebrecht

MY COMMISSION EXPIRES 4-1-94

OFFICIAL SEAL
VALERY V. HOOSE
NOTARY PUBLIC
My Commission Expires
April 1, 1994

Valery V. Hoose
NOTARY PUBLIC

RECORDED BY: NTS
DEPUTY RECORDER
2100 RD18



DOCKET: 9191
PAGE: 869
NO. OF PAGES: 1
SEQUENCE: 91161593
12/23/91
AFFPL 14:05:00
PICKUP
AMOUNT PAID \$ 13.00

W
ROYDEN LEBRECHT

TUCSON AZ 85701

When recorded, mail to: R. LEBRECHT, 4065 E. COOPER, TUCSON, AZ 85711

AFFIDAVIT OF PERFORMANCE OF ANNUAL WORK
(Mining Claim)

RECEIVED
BLM AZ STATE OFFICE
DEC 21 91
9:00 AM
OFFICE, ARIZONA

State of Arizona)
County of Pima) ss.

I, Royden L. Lebrecht, as trustee

4065 E. Cooper St.

Tucson, Az 85711

being first duly sworn according to law, depose and say that I am a citizen of the United States, more than eighteen years of age, and that all of the facts set forth in this affidavit are true and correct according to the best of my knowledge, information and belief:

1. That I am personally acquainted with the mining claim named AUBURN AMC #62763 situated in the HELVETIA Mining District, PIMA County, ARIZONA, the location of which is recorded in the office of the County Recorder of said County in Book 979, Page(s) 364. Notice of location is posted in Section (3) 10 OR 15, Township 18 SOUTH, Range 15 EAST, GILA AND SALT RIVER Base and Meridian;

2. That between the dates of 1/1/91 and 8/31/91 at least ONE HUNDRED AND 00/100 (\$ 100.00) dollars worth of work and improvements were done and performed upon this claim not including location work;

3. That the work and improvements were made by and at the expense of ROYDEN L. AND NATALIE LEBRECHT AS BENEFICIARIES OF LAWYERS TITLE OF ARIZONA, TRUSTEE UNDER TR#75827, owner(s) of the mine for the purpose of complying with the laws of the United States pertaining to assessments or annual work;

4. That the following individuals were employed to perform the work and improvements alleged herein: ROY B. TEAGUE

5. The work and improvements performed were MAINTENANCE AND CONSTRUCTION.

Dated DEC 19 1991 Royden L. Lebrecht SIGNATURE

SUBSCRIBED AND SWORN TO before me, a Notary Public, this 19th day of December 1991, by Royden L. Lebrecht

MY COMMISSION EXPIRES 4-1-94 Valery V. Hoose NOTARY PUBLIC



OFFICIAL SEAL
VALERY V. HOOSE
NOTARY PUBLIC
My Commission Expires
April 1, 1994

RECORDED BY: NTS
DEPUTY RECORDER
2100 RD18



DOCKET: 9191
PAGE: 870
NO. OF PAGES: 1
SEQUENCE: 91161594
12/23/91
AFFPL 14:05:00

W
ROYDEN LEBRECHT

TUCSON AZ 85701

PICKUP
AMOUNT PAID \$ 13.00

When recorded, mail to: R. LEBRECHT, 4065 E. COOPER, TUCSON, AZ 85711

AFFIDAVIT OF PERFORMANCE OF ANNUAL WORK
(Mining Claim)

State of Arizona
County of Pima) ss.

RECEIVED
BLAZ STATE OFFICE
Dec 27 '91
10 AM
TUCSON, ARIZONA

I, Royden L. Lebrecht, as trustee
4065 E. Cooper St
Tucson , Az , 85711
CITY STATE ZIP

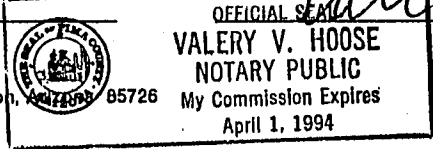
being first duly sworn according to law, depose and say that I am a citizen of the United States, more than eighteen years of age, and that all of the facts set forth in this affidavit are true and correct according to the best of my knowledge, information and belief:

- That I am personally acquainted with the mining claim named MARION AMC #62764 ✓, situated in the HELVETIA Mining District, PIMA County, ARIZONA, the location of which is recorded in the office of the County Recorder of said County in Book 948, Page(s) 32. Notice of location is posted in Section (S) 10 OR 15, Township 18 SOUTH, Range 15 EAST, GILA AND SALT RIVER Base and Meridian;
- That between the dates of 1/1/91 and 8/31/91 at least ONE HUNDRED AND 00/100 (\$ 100.00) dollars worth of work and improvements were done and performed upon this claim not including location work;
- That the work and improvements were made by and at the expense of ROYDEN L. AND NATALIE LEBRECHT AS BENEFICIARIES OF LAWYERS TITLE OF ARIZONA, TRUSTEE UNDER TR# 7582-T, owner(s) of the mine for the purpose of complying with the laws of the United States pertaining to assessments or annual work;
- That the following individuals were employed to perform the work and improvements alleged herein:
ROY B. TEAGUE
- The work and improvements performed were MAINTENANCE AND CONSTRUCTION.

Dated DEC 19 1991
Royden L. Lebrecht
SIGNATURE

SUBSCRIBED AND SWORN TO before me, a Notary Public, this 19th day of December 19 91, by Royden L. Lebrecht

MY COMMISSION EXPIRES 4-1-94
Valley V. Hoose
NOTARY PUBLIC



RECORDED BY: NTS
DEPUTY RECORDER
2100 RD18



DOCKET: 9191
PAGE: 871
NO. OF PAGES: 1
SEQUENCE: 91161595
12/23/91
AFFPL 14:05:00

W
ROYDEN LEBRECHT

TUCSON

AZ 85701

PICKUP AMOUNT PAID \$ 13.00

When recorded, mail to: R. LEBRECHT, 4065 E. COOPER, TUCSON, AZ 85711

AFFIDAVIT OF PERFORMANCE OF ANNUAL WORK
(Mining Claim)

State of Arizona)
County of Pima) ss.

9:00 AM
OENIX, ARIZONA

DEC 27 '91

RECEIVED
BLM AZ STATE OFFICE

I, Royden L. Lebrecht, as trustee

4065 E. Cooper St.

Tucson

Az.

85711

being first duly sworn according to law, depose and say that I am a citizen of the United States, more than eighteen years of age, and that all of the facts set forth in this affidavit are true and correct according to the best of my knowledge, information and belief:

1. That I am personally acquainted with the mining claim named UNION AMC #62765 ✓ situated in the HELVETIA Mining District, PIMA County, ARIZONA, the location of which is recorded in the office of the County Recorder of said County in Book 948, Page(s) 469. Notice of location is posted in Section (S) 10 OR 15, Township 18 SOUTH, Range 15 EAST, GILA AND SALT RIVER Base and Meridian;

2. That between the dates of 1/1/91 and 8/31/91 at least ONE HUNDRED AND 00/100 (\$ 100.00) dollars worth of work and improvements were done and performed upon this claim not including location work;

3. That the work and improvements were made by and at the expense of ROYDEN L AND NATALIE LEBRECHT AS BENEFICIARIES OF LAWYERS TITLE OF ARIZONA, TRUSTEE UNDER TR #7582-T, owner(s) of the mine for the purpose of complying with the laws of the United States pertaining to assessments or annual work;

4. That the following individuals were employed to perform the work and improvements alleged herein; ROY B. TEAGUE


5. The work and improvements performed were MAINTENANCE AND CONSTRUCTION.

Dated DEC 19 1991

Royden L. Lebrecht
SIGNATURE

SUBSCRIBED AND SWORN TO before me, a Notary Public, this 19 day of December 19 91, by Royden L. Lebrecht

MY COMMISSION EXPIRES 4-1-94 Valley V



NOTARY PUBLIC

RECORDED BY: NTS
DEPUTY RECORDER
2100 RD18
W
ROYDEN LEBRECHT



DOCKET: 9191
PAGE: 874
NO. OF PAGES: 1
SEQUENCE: 91161597
12/23/91
AFFPL 14:05:00

TUCSON AZ 85701

PICKUP
AMOUNT PAID \$ 13.00

When recorded, mail to: R. LEBRECHT, 4065 E. COOPER, TUCSON, AZ 85711

AFFIDAVIT OF PERFORMANCE OF ANNUAL WORK
(Mining Claim)

RECEIVED
BLM, AZ STATE OFFICE
Dec 27 '91
9:00 AM
TUCSON, ARIZONA

State of Arizona
County of Pima ss.

I, Royden L. Lebrecht, as trustee
4065 E. Cooper St
Tucson Arizona 85711
CITY STATE ZIP


being first duly sworn according to law, depose and say that I am a citizen of the United States, more than eighteen years of age, and that all of the facts set forth in this affidavit are true and correct according to the best of my knowledge, information and belief:

- That I am personally acquainted with the mining claim named ANNIE No. 1, ANNIE No. 1 / AMENDED
AMC #62779, situated in the HELVETIA Mining District, PIMA County, ARIZONA, the location of which is recorded in the office of the County Recorder of said County in Book MMM, 464, Page(s) 333, 61. Notice of location is posted in Section(s) 10 OR 15, Township 18 SOUTH, Range 15 EAST, GILA AND SALT RIVER Base and Meridian;
- That between the dates of 1/1/91 and 8/31/91 at least ONE HUNDRED AND 00/100 (\$ 100.00) dollars worth of work and improvements were done and performed upon this claim not including location work;
- That the work and improvements were made by and at the expense of ROYDEN L. AND NATALIE LEBRECHT AS
BENEFICIARIES OF LAWYERS TITLE OF ARIZONA, TRUSTEE UNDER TR# 7582-T, owner(s) of the mine for the purpose of complying with the laws of the United States pertaining to assessments or annual work;
- That the following individuals were employed to perform the work and improvements alleged herein:
ROY B. TEAGUE
- The work and improvements performed were MAINTENANCE AND CONSTRUCTION.

Dated 12-19-91 Royden L. Lebrecht
SIGNATURE

SUBSCRIBED AND SWORN TO before me, a Notary Public, this 19th day of December, 1991, by Royden L. Lebrecht

MY COMMISSION EXPIRES 4-1-94 Valley V. Hoose
NOTARY PUBLIC



RECORDED BY: NTS
DEPUTY RECORDER
2100 RD18



DOCKET: 9191
PAGE: 875
NO. OF PAGES: 1
SEQUENCE: 91161598
12/23/91
14:05:00
AFFPL
PICKUP AMOUNT PAID \$ 13.00

W
ROYDEN LEBRECHT

TUCSON AZ 85701

When recorded, mail to: R. LEBRECHT, 4065 E. COOPER, TUCSON, AZ 85711

AFFIDAVIT OF PERFORMANCE OF ANNUAL WORK (Mining Claim)

RECEIVED
BLM AZ STATE OFFICE
DEC 27 '91
9:00 A.M.
TUCSON, ARIZONA

State of Arizona)
County of Pima) ss.

Royden L. Lebrecht, as trustee
NAME

4065 E. Cooper St.
ADDRESS

Tucson
CITY

Az.
STATE

85711
ZIP

being first duly sworn according to law, depose and say that I am a citizen of the United States, more than eighteen years of age, and that all of the facts set forth in this affidavit are true and correct according to the best of my knowledge, information and belief:

1. That I am personally acquainted with the mining claim named ANNIE No. 2, ANNIE No. 2 / AMENDED
AMC #62780 ✓, situated in the HELVETIA Mining

District, PIMA County, ARIZONA, the location of which is recorded in the office

of the County Recorder of said County in Book MMM, 464, Page(s) 334, 62. Notice of location is posted

in Section (3) 10 OR 15, Township 18 SOUTH, Range 15 EAST,

GILA AND SALT RIVER Base and Meridian;

2. That between the dates of 1/1/91 and 8/31/91

at least ONE HUNDRED AND 00/100 (\$ 100.00)
dollars worth of work and improvements were done and performed upon this claim not including location work;

3. That the work and improvements were made by and at the expense of ROYDEN L. AND NATALIE LEBRECHT AS
BENEFICIARIES OF LAWYERS TITLE OF ARIZONA, TRUSTEE UNDER TR #1582-T, owner(s) of the mine for the
purpose of complying with the laws of the United States pertaining to assessments or annual work;

4. That the following individuals were employed to perform the work and improvements alleged herein:
ROY B. TEAGUE

5. The work and improvements performed were MAINTENANCE AND CONSTRUCTION.

Dated 12/19/91


Royden L. Lebrecht
SIGNATURE

SUBSCRIBED AND SWORN TO before me, a Notary Public, this 19th day of December

19 91, by Royden L. Lebrecht

MY COMMISSION EXPIRES 4-1-94

Valery V. Hoose
NOTARY PUBLIC



RECORDED BY: NTS
DEPUTY RECORDER
2100 RD18



DOCKET: 9191
PAGE: 876
NO. OF PAGES: 1
SEQUENCE: 91161599
12/23/91
AFFPL 14:05:00
PICKUP
AMOUNT PAID \$ 13.00

W
ROYDEN LEBRECHT

TUCSON AZ 85701

When recorded, mail to: R. LEBRECHT, 4065 E. COOPER, TUCSON, AZ 85711

AFFIDAVIT OF PERFORMANCE OF ANNUAL WORK
(Mining Claim)

State of Arizona)
County of Pima) ss.

1. Royden L. Lebrecht, as trustee
NAME
4065 E. Cooper St.
ADDRESS
Tucson CITY AZ STATE 85711 ZIP

RECEIVED
BLM AZ STATE OFFICE
DEC 27 '91
9:00 A.M.
PHOENIX, ARIZONA

being first duly sworn according to law, depose and say that I am a citizen of the United States, more than eighteen years of age, and that all of the facts set forth in this affidavit are true and correct according to the best of my knowledge, information and belief:

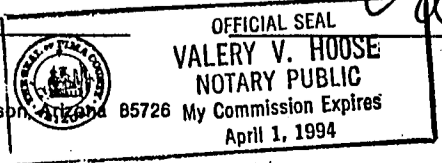
- That I am personally acquainted with the mining claim named CORNER STONE AMC #62781 ✓ situated in the HELVETIA Mining District, PIMA County, ARIZONA, the location of which is recorded in the office of the County Recorder of said County in Book MMM, Page(s) 464. Notice of location is posted in Section (S) 10 OR 15, Township 18 SOUTH, Range 15 EAST, GILA AND SALT RIVER Base and Meridian;
- That between the dates of 1/1/91 and 8/31/91 at least ONE HUNDRED AND 00/100 (\$100.00) dollars worth of work and improvements were done and performed upon this claim not including location work;
- That the work and improvements were made by and at the expense of ROYDEN L. AND NATALIE LEBRECHT AS BENEFICIARIES OF LAWYERS TITLE OF ARIZONA, TRUSTEE UNDER TR-7582-T, owner(s) of the mine for the purpose of complying with the laws of the United States pertaining to assessments or annual work;
- That the following individuals were employed to perform the work and improvements alleged herein: ROY B. TEAGUE
- The work and improvements performed were MAINTENANCE AND CONSTRUCTION.

Dated 12-19-91

Royden L. Lebrecht
SIGNATURE

SUBSCRIBED AND SWORN TO before me, a Notary Public, this 19th day of December 1991, by Royden L. Lebrecht

MY COMMISSION EXPIRES 4-1-94



Valery V. Hoose
NOTARY PUBLIC

RECORDED BY: NTS
DEPUTY RECORDER
2100 RD18



DOCKET: 9191
PAGE: 878
NO. OF PAGES: 1
SEQUENCE: 91161601
12/23/91
AFFPL: 14:05:00

W
ROYDEN LEBRECHT

TUCSON AZ 85701

PICKUP
AMOUNT PAID \$ 13.00

Deputy Fee:

When recorded, mail to: R. LEBRECHT, 4065 E. COOPER, TUCSON, AZ 85711

AFFIDAVIT OF PERFORMANCE OF ANNUAL WORK
(Mining Claim)

State of Arizona)
County of Pima) ss.

1. Royden L. Lebrecht, as trustee
NAME
4065 E. Cooper St.
ADDRESS
Tucson , Az , 85711
CITY STATE ZIP

being first duly sworn according to law, depose and say that I am a citizen of the United States, more than eighteen years of age, and that all of the facts set forth in this affidavit are true and correct according to the best of my knowledge, information and belief:

1. That I am personally acquainted with the mining claim named CORNER STONE No. 1, CORNER STONE No. 1/AMENDED AMC #62782 , situated in the HELVETIA Mining District, PIMA County, ARIZONA , the location of which is recorded in the office of the County Recorder of said County in Book MMM, 464 , Page(s) 465, 68 . Notice of location is posted in Section (S) 10 OR 15 , Township 18 SOUTH , Range 15 SOUTH , GILA AND SALT RIVER Base and Meridian;

2. That between the dates of 1/1/91 and 8/31/91 at least ONE HUNDRED AND 00/100 (\$ 100.00) dollars worth of work and improvements were done and performed upon this claim not including location work;

3. That the work and improvements were made by and at the expense of ROYDEN L. AND NATALIE LEBRECHT AS BENEFICIARIES OF LAWYERS TITLE OF ARIZONA, TRUSTEE UNDER TR#7582-T , owner(s) of the mine for the purpose of complying with the laws of the United States pertaining to assessments or annual work;


4. That the following individuals were employed to perform the work and improvements alleged herein; ROY B. TEAGUE

5. The work and improvements performed were MAINTENANCE AND CONSTRUCTION.

Dated 12-19-91 Royden L. Lebrecht
SIGNATURE

SUBSCRIBED AND SWORN TO before me, a Notary Public, this 19th day of December 19 91 , by Royden L. Lebrecht

MY COMMISSION EXPIRES 4-1-94 Valery V. House
NOTARY PUBLIC



RECEIVED
BLM, AZ STATE OFFICE
DEC 27 91
9:09 A.M.
PHOENIX, ARIZONA

RECORDED BY: NTS
DEPUTY RECORDER
2100 RD18
W
ROYDEN LEBRECHT



DOCKET: 9191
PAGE: 879
NO. OF PAGES: 1
SEQUENCE: 91161602
12/23/91
AFFPL 14:05:00

TUCSON AZ 85701
Deputy

PICKUP
AMOUNT PAID \$ 13.00

When recorded, mail to: R. LEBRECHT, 4065 E. COOPER, TUCSON, AZ 85711

AFFIDAVIT OF PERFORMANCE OF ANNUAL WORK
(Mining Claim)

RECEIVED
PLM. AZ STATE OFFICE
DEC 27 1991
9:00 AM
TUCSON, ARIZONA

State of Arizona)
County of Pima) ss.

I, Royden L. Lebrecht, as trustee
NAME

4065 E. Cooper St.
ADDRESS

Tucson CITY Az STATE 85711 ZIP


being first duly sworn according to law, depose and say that I am a citizen of the United States, more than eighteen years of age, and that all of the facts set forth in this affidavit are true and correct according to the best of my knowledge, information and belief:

- That I am personally acquainted with the mining claim named CORNER STONE No. 3, CORNER STONE No. 3 / AMENDED AMC # 62783 ✓, situated in the HELVETIA Mining District, PIMA County, ARIZONA, the location of which is recorded in the office of the County Recorder of said County in Book MMM, 464, Page(s) 467, 69. Notice of location is posted in Section (S) 10 OR 15, Township 18 SOUTH, Range 15 EAST, GILA AND SALT RIVER Base and Meridian;
- That between the dates of 1/1/91 and 8/31/91 at least ONE HUNDRED AND 00/100 (\$ 100.00) dollars worth of work and improvements were done and performed upon this claim not including location work;
- That the work and improvements were made by and at the expense of ROYDEN L. AND NATALIE LEBRECHT AS BENEFICIARIES OF LAWYERS TITLE OF ARIZONA, TRUSTEE UNDER TR#1582-T, owner(s) of the mine for the purpose of complying with the laws of the United States pertaining to assessments or annual work;
- That the following individuals were employed to perform the work and improvements alleged herein; ROY B. TEAGUE
- The work and improvements performed were MAINTENANCE AND CONSTRUCTION.

Dated 12-19-91 Royden L. Lebrecht SIGNATURE

SUBSCRIBED AND SWORN TO before me, a Notary Public, this 19th day of December 1991, by Royden L. Lebrecht

MY COMMISSION EXPIRES 4-1-94 Valery V. Hoose NOTARY PUBLIC



RECORDED BY: NTS
DEPUTY RECORDER
2100 RD18
W
ROYDEN LEBRECHT



DOCKET: 9191
PAGE: 880
NO. OF PAGES: 1
SEQUENCE: 91161603
12/23/91
AFFPL 14:05:00

TUCSON AZ 85701
Deputy

PICKUP
AMOUNT PAID \$ 13.00

When recorded, mail to: R. LEBRECHT, 4065 E. COOPER, TUCSON, AZ 85711

AFFIDAVIT OF PERFORMANCE OF ANNUAL WORK
(Mining Claim)

RECEIVED
D.L.M. AZ STATE OFFICE
DEC 27 '91
3:00 AM
PHEENIX, ARIZONA

State of Arizona)
County of Pima) ss.

1. Royden L. Lebrecht, as trustee
NAME

4065 E. Cooper St.
ADDRESS

Tucson
CITY

Az.
STATE

85711
ZIP

being first duly sworn according to law, depose and say that I am a citizen of the United States, more than eighteen years of age, and that all of the facts set forth in this affidavit are true and correct according to the best of my knowledge, information and belief:

1. That I am personally acquainted with the mining claim named HENDRY No. 2 AMC # 62794 ✓ situated in the HELVETIA Mining District, PIMA County, ARIZONA, the location of which is recorded in the office of the County Recorder of said County in Book 6104, Page(s) 1247-1248. Notice of location is posted in Section (3) 10 OR 15, Township 18 SOUTH, Range 15 EAST, GILA AND SALT RIVER Base and Meridian;

2. That between the dates of 1/1/91 and 8/31/91 at least ONE HUNDRED AND 00/100 (\$ 100.00) dollars worth of work and improvements were done and performed upon this claim not including location work;

3. That the work and improvements were made by and at the expense of ROYDEN L. AND NATALIE LEBRECHT AS BENEFICIARIES OF LAWYERS TITLE OF ARIZONA, TRUSTEE UNDER TR # 7582-T, owner(s) of the mine for the purpose of complying with the laws of the United States pertaining to assessments or annual work;

4. That the following individuals were employed to perform the work and improvements alleged herein: ROY B. TEAGUE


5. The work and improvements performed were MAINTENANCE AND CONSTRUCTION.

Dated 12-19-91

Royden L. Lebrecht
SIGNATURE

SUBSCRIBED AND SWORN TO before me, a Notary Public, this 19th day of December, 1991, by Royden L. Lebrecht

MY COMMISSION EXPIRES 4-1-94 Valery V. Hoose
NOTARY PUBLIC



RECORDED BY: NTS
DEPUTY RECORDER
2100 RD18



DOCKET: 9191
PAGE: 881
NO. OF PAGES: 1
SEQUENCE: 91161604
12/23/91
AFFPL 14:05:00
PICKUP AMOUNT PAID \$ 13.00

W
ROYDEN LEBRECHT

TUCSON AZ 85701

Deputy Fee:

When recorded, mail to: R. LEBRECHT, 4065 E. COOPER, TUCSON, AZ 85711

AFFIDAVIT OF PERFORMANCE OF ANNUAL WORK
(Mining Claim)

RECEIVED
BLM, AZ STATE OFFICE
DEC 27 '91
9:00 AM
TUCSON, ARIZONA

State of Arizona
County of Pima ss.

I, Royden L. Lebrecht, as trustee

4065 E. Cooper St

Tucson Az. 85711

CITY STATE ZIP

being first duly sworn according to law, depose and say that I am a citizen of the United States, more than eighteen years of age, and that all of the facts set forth in this affidavit are true and correct according to the best of my knowledge, information and belief:

1. That I am personally acquainted with the mining claim named Union No. 2 AMC # 62795 situated in the HELVETIA Mining District, PIMA County, ARIZONA, the location of which is recorded in the office of the County Recorder of said County in Book 6104, Page(s) 1249-1250. Notice of location is posted in Section (S) 10 OR 15, Township 18 SOUTH, Range 15 EAST, GILA AND SALT RIVER Base and Meridian;

2. That between the dates of 1/1/91 and 8/31/91 at least ONE HUNDRED AND 00/100 (\$ 100.00) dollars worth of work and improvements were done and performed upon this claim not including location work;

3. That the work and improvements were made by and at the expense of ROYDEN L. AND NATALIE LEBRECHT AS BENEFICIARIES OF LAWYERS TITLE OF ARIZONA, TRUSTEE UNDER TR #7582-T, owner(s) of the mine for the purpose of complying with the laws of the United States pertaining to assessments or annual work;


4. That the following individuals were employed to perform the work and improvements alleged herein; ROY B. TEAGUE

5. The work and improvements performed were MAINTENANCE AND CONSTRUCTION.

Dated 12-19-91 Royden L. Lebrecht SIGNATURE

SUBSCRIBED AND SWORN TO before me, a Notary Public, this 19th day of December 1991, by Royden L. Lebrecht

MY COMMISSION EXPIRES 4-1-94 Valery V. Hoose NOTARY PUBLIC



UNITED STATES
DEPARTMENT OF THE INTERIOR
BUREAU OF LAND MANAGEMENT

RECEIPT AND ACCOUNTING ADVICE

RS/AZ NO. 1731441

AFFIDAVITS OF ASSESSMENT WORK (30) 2 138 12 150.00

Subject:
Applicant: ROYDEN LEBRECHT, ET AL
4065 E. COOPER
TUCSON, AZ 85711

ok ej

SAME - CHECK #1581
325-1620

Remitter:

Assignor:

LEASE MANAGEMENT DATA									
<input type="checkbox"/> NEW <input type="checkbox"/> UPDATE <input type="checkbox"/> PAYMENT									
ORIGINAL SERIAL NO.	ASG.	TYPE	ST.	CTY.	FUND SYMBOL			ACRES/UNITS	RATE
APMC 62740, ET AL									
AMOUNT	ANV. DATE	EXP. DATE	BILL CYC.	S/C	DISTRICT	NEXT BILL	MISC. DATA	U of M	ACTUAL UNITS
ASSIGNMENT SERIAL NO.	ASG.	TYPE	ST.	CTY.	FUND SYMBOL			ACRES/UNITS	RATE
AMOUNT	ANV. DATE	EXP. DATE	BILL CYC.	S/C	DISTRICT	NEXT BILL	MISC. DATA	U of M	ACTUAL UNITS

APPLY REMITTANCE			
ACTION	FUND SYMBOL	CTY.	AMOUNT
FILING FEE			
RENTAL			
UNEARNED			
REFUND			
TOTAL			
AMOUNT DUE			

Remarks:
Adk RES

BY: _____ DATE: _____

Lease in Escrow?
 KGS?
 Auto Escalates?
 Auto Renew?

Of Interest?
 Operating Rights?
 Operator
 Bond Filed?

FOR MMS USE ONLY

BILLEE	FOREST REFUGE
NUMBER	
OCS SECTION	
CODE	

upon or for the benefit of each of the Claims, not including the location work of the Claims.

5. Such work and improvements consisted of exploration and production drilling and blasting on the Claims, loading and hauling of white high-calcium limestone to the millsites where it was crushed and screened into products, which work was performed by employees of Calcium Products of Arizona, a "dba" of SAHUARITA MINING 1986, LTD.

5. All of the above work and improvements were performed by or at the expense of the owner for the purpose of complying with the laws of the United States pertaining to assessment or annual work, which Claims form a contiguous block.

DATED this 17 day of December, 1991.

SAHUARITA MINING 1986, LTD.

By Leon W. Knox
Leon W. Knox, Agent

Subscribed and sworn to before me this 17th day of December, 1991, by Leon W. Knox, for and on behalf of Sahuarita Mining 1986, Ltd., a Colorado limited partnership.

Don Whaley
Notary Public

My Commission Expires:
April 17, 1992

RECEIVED
BLM ADJUTANT GENERAL'S OFFICE
DEC 21 9 33 AM '91
PHOENIX, ARIZONA

EXHIBIT A

The "Claims" owned by Sahuarita Mining 1986, Ltd., consist of twenty-four (24) unpatented lode and placer mining claims situated in Township 18 South, Range 15 East, G&SRM, in the Helvetia Mining District, Pima County, Arizona, the names of which and the place of record of the location notices thereof in the official records of Pima County and with the authorized office of the Bureau of Land Management as follows:

<u>Name of Claim</u>	<u>Pima Cty Rclds</u>		<u>Sec.</u>	<u>BLM Serial #</u>	
	<u>Book</u>	<u>Page</u>		<u>A</u>	<u>MC</u>
LODE CLAIMS					
SABADO NO. 1	887	505	11	40012	
AMENDED	1697	14	11		
SABADO NO. 2	887	506	11/12	40013	
AMENDED	1697	15			
SABADO NO. 3	887	507	11/12	40014	
AMENDED	1697	16			
SABADO NO. 4	887	508	11/12	40015	
AMENDED	1697	17			
SABADO NO. 5	1697	28	11	61846	
BUTCH CLAIMS					
BUTCH NO. 1	1648	556	11/12		
AMENDED	1697	18		40016	
BUTCH NO. 2	1648	557	11		
AMENDED	1697	19	11	40017	
BUTCH NO. 3	1648	558	11		
AMENDED	1697	20	11	40018	
BUTCH NO. 4	1648	559	11		
AMENDED	1697	21	11	40019	
BUTCH NO. 5	1648	560	11/12		
AMENDED	1697	22		40020	
BUTCH NO. 6	1648	561	11		
AMENDED	1697	23	11	40021	
BUTCH NO. 7	1648	562	11/12		
AMENDED	1697	24		40022	
BUTCH NO. 8	1648	563	11		
AMENDED	1697	25	11	40023	
BUTCH NO. 9	1648	564	11/12/13/14		
AMENDED	1697	26		40024	
BUTCH NO. 10	1648	565	11/14		
AMENDED	1697	27		40025	
PLACER CLAIMS					
BUTCH PLACER	1700	598	11	40026	

RECEIVED
 BLM DISTRICT OFFICE
 PHOENIX, ARIZONA
 DEC 11 9 35 AM '91

16

40026
 40026

<u>Name of Claim</u>	<u>Pima Cty Rclds Book</u>	<u>Page</u>	<u>Sec.</u>	<u>BLM Serial #</u> <u>A MC</u>
RED STAR NO. 9	3313	324	14	40027
RED STAR NO. 10	3313	325	14	40028
RED STAR NO. 11	3313	326	14	40029
RED STAR NO. 12	3313	327	14	40030
RED STAR NO. 13	3313	328	14	40031
RED STAR NO. 14	3313	329	14	40032
RED STAR NO. 15	3313	330	14	40033
RED STAR NO. 16	3313	331	14	40034

RECEIVED
BLM FIELD OFFICE
DEC 21 9 33 AM '91
PHOENIX, ARIZONA

40034-24

EXHIBIT B

The "Claims" owned jointly by Helvetia Land & Cattle Co. and Sahuarita Mining 1986, Ltd., consist of seventy-five (75) unpatented lode mining claims situated in Township 18 South, Range 15 East, G&SRM, in the Helvetia Mining District of Pima County, Arizona, the location notices and latest amended location notices, if any, of which are recorded in the official records of Pima County, Arizona, and the authorized office of the Bureau of Land Management as follows:

<u>Name of Claim</u>	<u>Pima Cty Rcds Book</u>	<u>Page</u>	<u>Sec.</u>	<u>BLM Serial # A MC</u>
WALTHUM /	942	87		2205
Amended	5436	812	22	}
FLAT TOP /	913	600		
Amended	5436	813	15	
ROUND TOP /	914	1		
Amended	5436	814	15	
THE AXE /	287	258		
Amended	5436	815	14	
SUZY /	934	536		
Amended	5436	816	22	
ALACHUA /	916	549		
Amended	5436	817	22	
ELK 27 A } /	3423	187	11	27443
ELK 28 A } /	3423	188	11	27444
ELK 29 } /	3368	604	11	27445
ELK 30 } /	3368	605	11	27446
ELK 31 } /	3368	606	11	27447
ELK 32 } /	3368	607	11	27448
ELK 33 } /	3368	608	11	27449
ELK 34 } /	3368	609	11	27450
ELK 108 } /	3368	683	11	27503
ELK 109 } /	3368	684	10	27504
ELK 110 } /	3368	685	10	27505
ELK 111 } /	3368	686	10	27506
ELK 112 } /	3368	687	10	27507
ELK 115 } /	3368	690	11	27508
ELK 49 } /	3368	624	14	35995
ELK 50 } /	3368	625	14	35996
ELK 51 } /	3368	626	14	35997
ELK 52 } /	3368	627	14	35998
ELK 53 } /	3368	628	14	35999
ELK 54 } /	3368	629	14	36000
ELK 55 } /	3368	630	14	36001
ELK 56 } /	3368	631	14	36002
ELK 57 } /	3368	632	14	36003
ELK 58 } /	3368	633	14	36004
ELK 59 } /	3368	634	14	36005

RECEIVED
 BLM DISTRICT OFFICE
 DEC 7 10 33 AM '91

31

2205-10
 27443-50
 27503-08
 36004-36005

<u>Name of Claim</u>	<u>Pima Cty Rcds Book</u>	<u>Page</u>	<u>Sec.</u>	<u>BLM Serial # A MC</u>
ELK 60	3368	635	14	36006
ELK 61	3368	636	14	36007
ELK 62	3368	637	14	36008
ELK 63	3368	638	14	36009
ELK 64	3368	639	14	36010
ELK 65	3368	640	14	36011
ELK 66	3368	641	14	36012
ELK 67	3368	642	14	36013
ELK 68	3368	643	14	36014
ELK 69	3368	644	14	36015
ELK 113	3368	688	14	36016
ELK 114	3368	689	14	36017
BUZZARD NO. 2	2089	291	14	36018
BUZZARD NO. 3	2089	292	14	36019
BUZZARD NO. 4	2089	293	13	36020
BAKER ✓	916	550	15	62735
DADE ✓	916	551	15	62736
EUSTIS ✓	916	552	15	62737
FLAGLER ✓	916	553	15	62738
GLADES ✓	916	554	15	62739
LIBERTY ✓	916	559	15	62744
MANATEE ✓	916	560	15	62745
NASSAU ✓	916	561	15	62746
LEON ✓	948	27	22	62753
RUBY ✓	287	256	15	62766
IRISH ✓	287	259	15	62767
DUZY ✓	932	231	22	62768
BOSTON ✓	1750	237	22	62769
THE ALTA NO. I ✓	MMM	294		62770
Amended	464	65	15	
AMERICA NO. I ✓	MMM	295		62771
Amended	464	63	15	
AMERICA NO. 2 ✓	MMM	293		62772
Amended	464	64	15	
APRICOT ✓	MMM	292		62773
Amended	464	60	15	
FRENCH KING ✓	MMM	289		62774
Amended	464	67	15	
ALEXANDER ✓	MMM	290		62775
Amended	464	59	15	
ITALIAN QUEEN ✓	MMM	291		62776
Amended	464	71	15	
SHOVEL ✓	MMM	331		62777
Amended	464	70	15	
FOUR QUEENS ✓	287	257	15	62778

RECEIVED
 BLM AZ STATE OFFICE
 DEC 21 9 33 AM '91

31

62778-20
62778-29

<u>Name of Claim</u>	<u>Pima Book</u>	<u>Cty Rcds Page</u>	<u>Sec.</u>	<u>BLM Serial # A MC</u>
CHERRY ✓ Amended	MMM 464	330 66	14	62784 ✓
RAKE ✓	3869	110	15	62788 ✓
HOE ✓	3869	111	15	62789 ✓
MARLA ✓	6104	1237-1238	22	62790 ✓
MARLA NO. 2 } ✓	6104	1239-1240	22	62791 ✓
MARLA NO. 3 } ✓	6104	1241-1242	22	62792 ✓
MARLA NO. 4 } ✓	6104	1243-1244	22	62796 ✓

RECEIVED
BLM SERVICE OFFICE
DEC 21 9 33 am '91
PHOENIX, ARIZONA

6-1-80
2-1-80
1-1-80

NOTICE!!

These documents have been scanned!

Do not place un-scanned documents beneath this notice!

Do not remove this notice from this file!

GPO Jacket No. 560-102
Print Order 61549
Rise Business Services, LLC
Job=AZ15 9/17/2019



Box Number= AZ15253



Claim Begin-End: AMC062735-AMC062796

5 Miscellaneous



AZ15253-2

AMC062735-AMC062882

April 24, 1995

RECORD OF TELEPHONE CONVERSATION:

Spoke with Mr. Henry Kreis, ASARCO, 798-7717. He said to show ASARCO Inc as the name in all cases. The main address will be P.O. Box 5747, Tucson, AZ 85703.

We currently show 3 other addresses for ASARCO Inc:

1. Box 8, Hayden AZ 85235
2. ~~Silver Bell Unit~~, Marana AZ 85653 25000 W AURA VALLEY
3. Box 111, Sahuarita AZ 85629

Mr. Kreis said to continue to show the addresses as we have them. In the future, we will show ASARCO Inc at whatever address is indicated on the location notice. If no address is given, use P.O. Box 5747, Tucson, AZ 85703.

cc: Sam
Mary
Julie
Julith

Evelyn Stob
Evelyn Stob
Land Law Examiner

1186	35995	64123	314545
5916	37759	66892	315168
13284	45684	253273	315170
14972	46740	277468	316548
15002	46919	289373	313532
22807	47449	294050	310328
24397	48521	296632	310413
25210	51409	303735	316095
27423	51965	303950	319065
28871	61261	307734	324310
32768	62735	309087	324410
33746	63296	312984	325894
		314088	330891

E.S.

UNITED STATES
DEPARTMENT OF THE INTERIOR
BUREAU OF LAND MANAGEMENT

RECEIPT AND ACCOUNTING ADVICE

NO. **2103536** 04

WG/AZ 02/03/95

Subject: AMENDMENTS (1)

2 1 12 5.00

Applicant:
ROYDEN L. LEBRECHT
4065 E. COOPER
TUCSON AZ. 85711

Remitter: SAME CK. # 2162
325-1620

Assignor:

LEASE MANAGEMENT DATA NEW UPDATE PAYMENT

ORIGINAL SERIAL NO.	ASG.	TYPE	ST.	CTY.	FUND SYMBOL	ACRES/UNITS	RATE
AMC 62776							

AMOUNT	ANV. DATE	EXP. DATE	BILL CYC.	S/C	DISTRICT	NEXT BILL	MISC. DATA	U of M	ACTUAL UNITS

ASSIGNMENT SERIAL NO.	ASG.	TYPE	ST.	CTY.	FUND SYMBOL	ACRES/UNITS	RATE

AMOUNT	ANV. DATE	EXP. DATE	BILL CYC.	S/C	DISTRICT	NEXT BILL	MISC. DATA	U of M	ACTUAL UNITS

APPLY REMITTANCE

ACTION	FUND SYMBOL	CTY.	AMOUNT
FILING FEE			
RENTAL			
UNEARNED			
REFUND			
TOTAL			
AMOUNT DUE			

Remarks:

BY: _____ DATE: _____

Lease in Escrow?
 KGS?
 Auto Escalates?
 Auto Renew?

Of Interest?
 Operating Rights?
 Operator
 Bond Filed?

FOR MMS USE ONLY

BILLEE		FOREST REFUGE
NUMBER		
OCS SECTION		
CODE		

NOTICE!!

These documents have been scanned!

Do not place un-scanned documents beneath this notice!

Do not remove this notice from this file!

GPO Jacket No. 560-102
Print Order 61549
Rise Business Services, LLC
Job=AZ15 9/17/2019



Box Number= AZ15253



Claim Begin-End: AMC062735-AMC062796

6 Location Notices-Amendments and Supporting Documents



AZ15253-2

AMC062735-AMC062882

**NO
DOCUMENTS
FOUND**

NO DOCUMENTS FOUND
NO DOCUMENTS FOUND